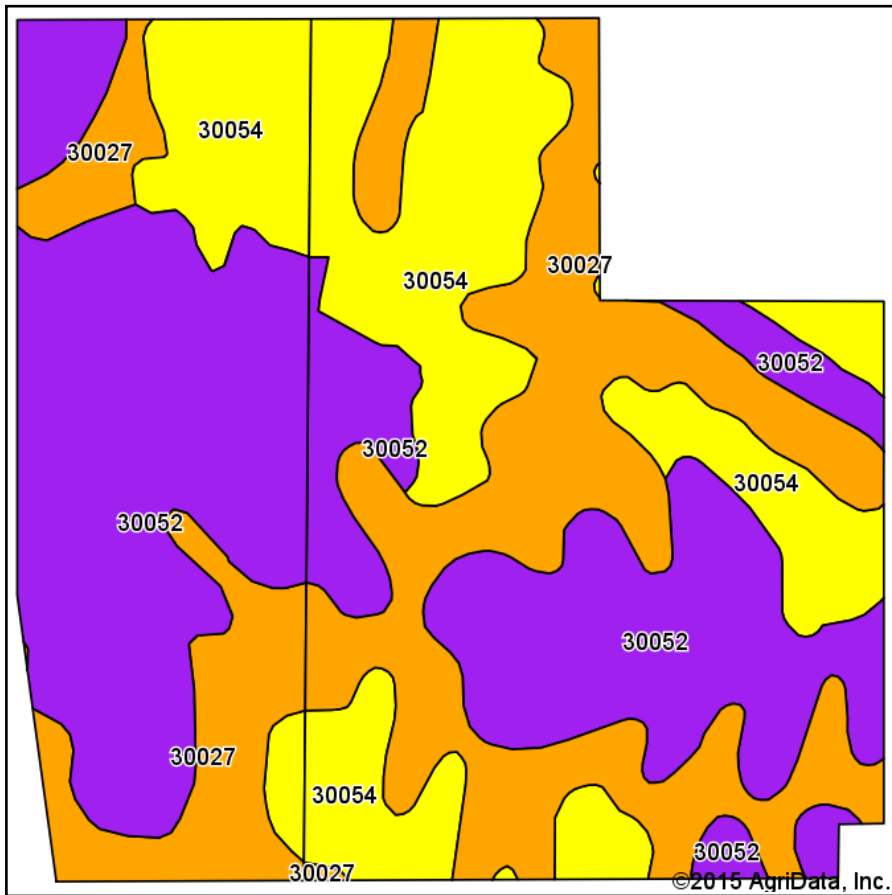
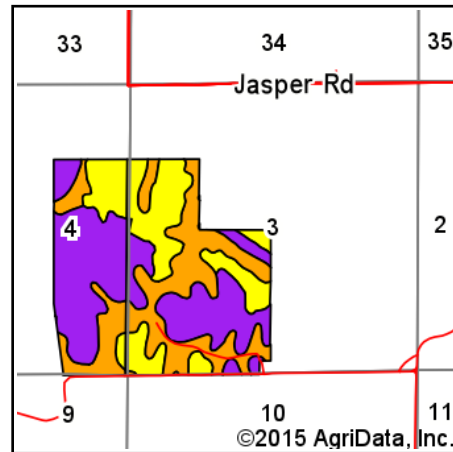


Soil Map



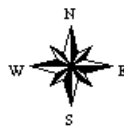
Soils data provided by USDA and NRCS.



State: **Missouri**
 County: **Sullivan**
 Location: **3-64N-22W**
 Township: **Clay**
 Acres: **317.11**
 Date: **3/13/2015**



Maps Provided By:



Area Symbol: MO129, Soil Area Version: 13
 Area Symbol: MO211, Soil Area Version: 14

Code	Soil Description	Acres	Percent of field	Non-Irr Class Legend	Non-Irr Class	NCCPI Overall
30027	Armstrong clay loam, 5 to 9 percent slopes, moderately eroded	73.83	23.3%		IIIe	52
30052	Gara clay loam, 14 to 18 percent slopes, moderately eroded	72.48	22.9%		VIe	55
30054	Gara clay loam, 9 to 14 percent slopes, eroded	65.70	20.7%		IVe	55
30052	Gara clay loam, 14 to 18 percent slopes, moderately eroded	59.72	18.8%		VIe	55
30027	Armstrong clay loam, 5 to 9 percent slopes, moderately eroded	25.98	8.2%		IIIe	52
30054	Gara clay loam, 9 to 14 percent slopes, eroded	19.40	6.1%		IVe	55
Weighted Average						54.1

Area Symbol: MO129, Soil Area Version: 13
 Area Symbol: MO211, Soil Area Version: 14

Soils data provided by USDA and NRCS.