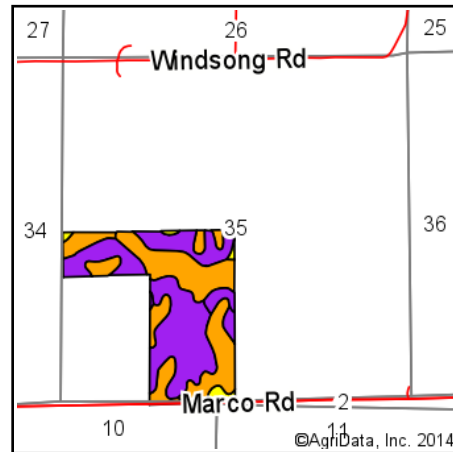
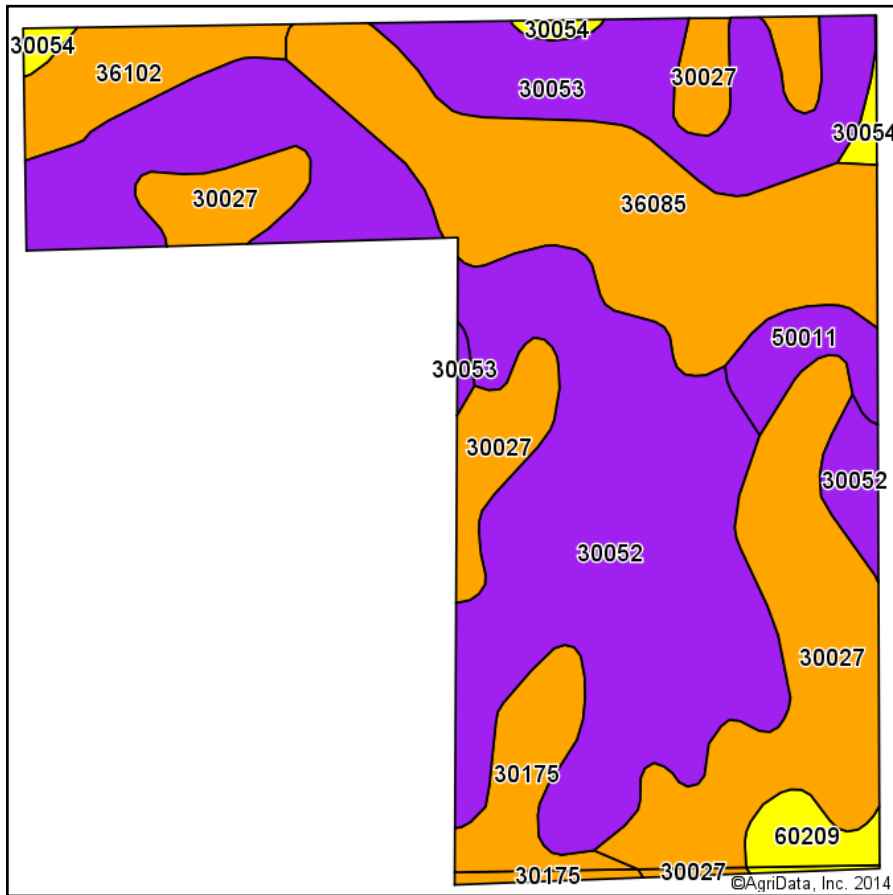
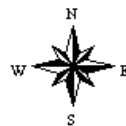


# Soil Map



State: **Missouri**  
 County: **Sullivan**  
 Location: **35-61N-18W**  
 Township: **Morris**  
 Acres: **100**  
 Date: **1/5/2015**



Maps Provided By:  
  
 CUSTOMIZED ONLINE MAPPING  
 © AgriData, Inc. 2014 www.AgriDataInc.com

Soils data provided by USDA and NRCS.

Area Symbol: MO115, Soil Area Version: 15  
 Area Symbol: MO211, Soil Area Version: 14

Code	Soil Description	Acres	Percent of field	Non-Irr Class Legend	Non-Irr Class	NCCPI Overall
30052	Gara clay loam, 14 to 18 percent slopes, moderately eroded	38.46	38.5%		Vle	55
30027	Armstrong clay loam, 5 to 9 percent slopes, moderately eroded	19.94	19.9%		IIIe	52
36085	Landes loam, 1 to 3 percent slopes, frequently flooded	17.66	17.7%		IIIw	71
30053	Gara clay loam, 14 to 20 percent slopes, severely eroded	10.40	10.4%		Vle	38
36102	Zook silty clay loam, 1 to 5 percent slopes, rarely flooded	3.97	4.0%		IIIw	85
30175	Pershing silty clay loam, 2 to 5 percent slopes, eroded	3.75	3.8%		IIIe	56
50011	Winnegan loam, 20 to 35 percent slopes	2.42	2.4%		Vle	15
60209	Purdin loam, 9 to 14 percent slopes, eroded	1.64	1.6%		IVe	50
30054	Gara clay loam, 9 to 14 percent slopes, eroded	1.02	1.0%		IVe	55
30175	Pershing silty clay loam, 2 to 5 percent slopes, eroded	0.43	0.4%		IIIe	56
30027	Armstrong clay loam, 5 to 9 percent slopes, moderately eroded	0.17	0.2%		IIIe	52
60209	Purdin loam, 9 to 14 percent slopes, eroded	0.14	0.1%		IVe	50
<b>Weighted Average</b>						<b>55.6</b>

Area Symbol: MO115, Soil Area Version: 15  
 Area Symbol: MO211, Soil Area Version: 14

Field borders provided by Farm Service Agency as of 5/21/2008. Aerial photography provided by Aerial Photography Field Office.