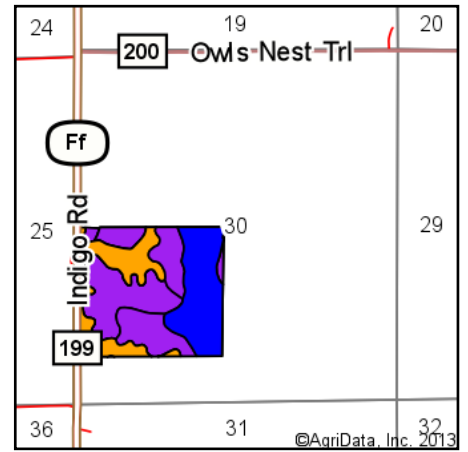
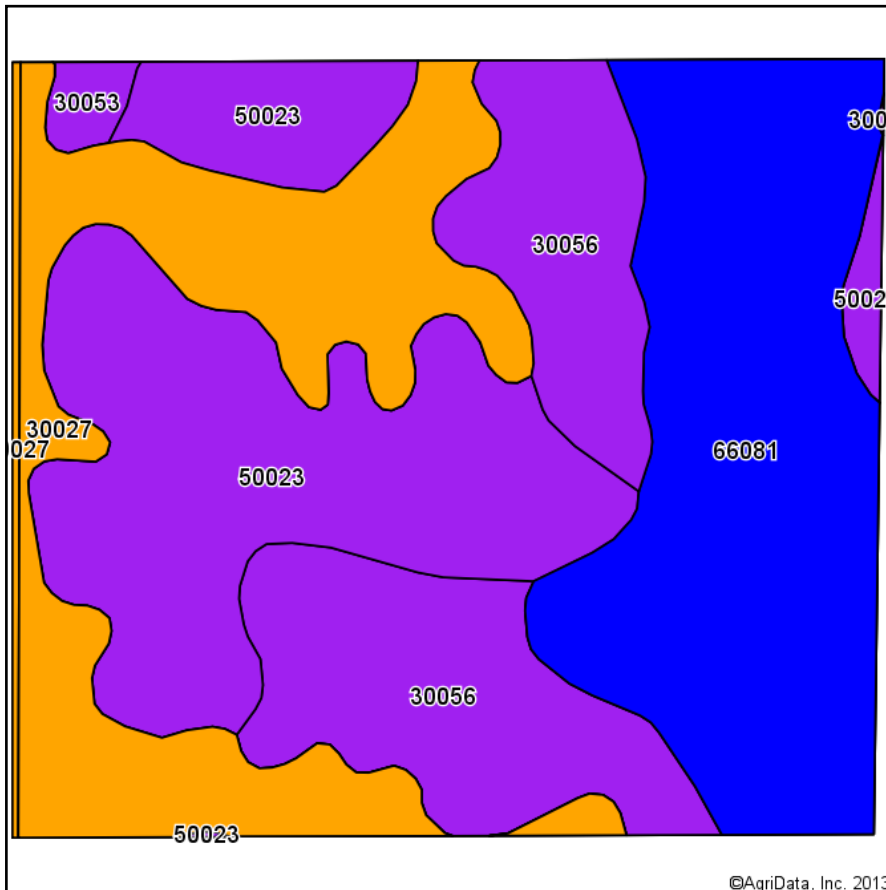


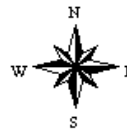
# Soil Map



State: **Missouri**  
 County: **Adair**  
 Location: **30-62N-17W**  
 Township: **Liberty**  
 Acres: **99.32**  
 Date: **11/27/2013**



Maps Provided By:



Soils data provided by USDA and NRCS.

Code	Soil Description	Acres	Percent of field	Non-Irr Class Legend	Water Table	Non-Irr Class	Productivity Index	NCCPI Overall	NCCPI Corn
50023	Gara fine sandy loam, 14 to 20 percent slopes, eroded	28.05	28.2%		1.5ft.	Vle	0	49	49
66081	Dockery and Tice silt loams, 0 to 2 percent slopes, occasionally flooded	27.95	28.1%		1.7ft.	Ilw	0	73.04	72.55
30027	Armstrong clay loam, 5 to 9 percent slopes, eroded	21.07	21.2%		2ft.	Ille	1	46	46
30056	Gara fine sandy loam, 20 to 35 percent slopes, eroded	20.47	20.6%		1.5ft.	Vlle	0	13	13
30053	Gara clay loam, 14 to 20 percent slopes, severely eroded	0.97	1.0%		1.5ft.	Vle	0	34	34
30027	Armstrong clay loam, 5 to 9 percent slopes, eroded	0.81	0.8%		2ft.	Ille	1	46	46
Weighted Average							0.2	47.5	47.4

Field borders provided by Farm Service Agency as of 5/21/2008. Aerial photography provided by Aerial Photography Field Office.