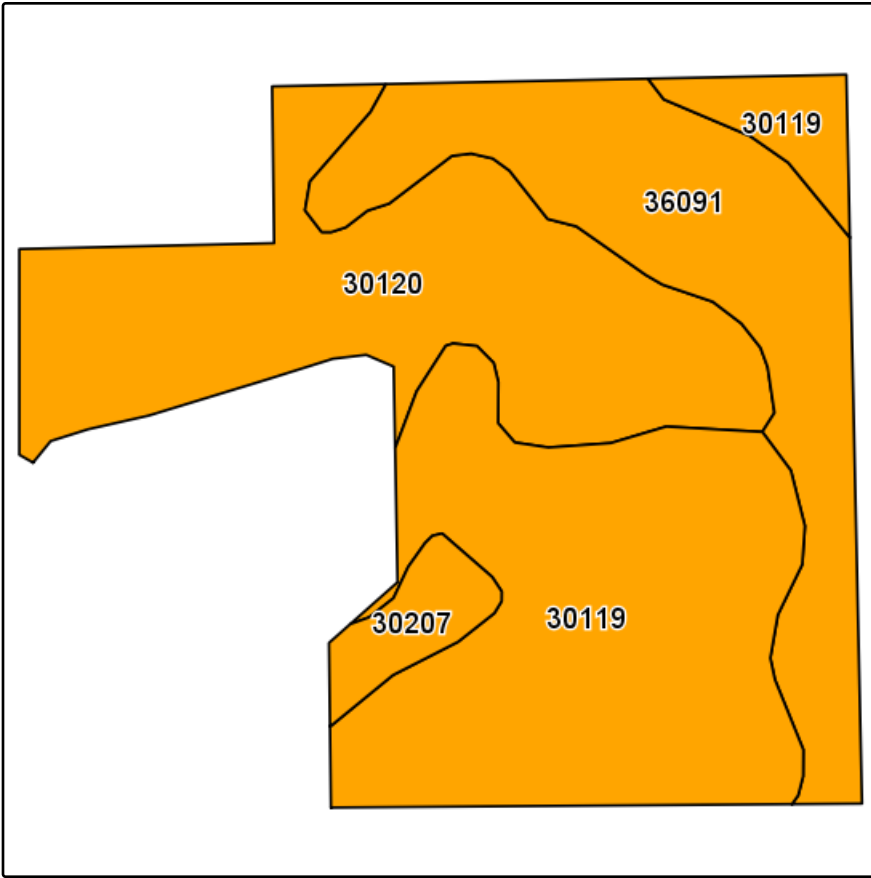
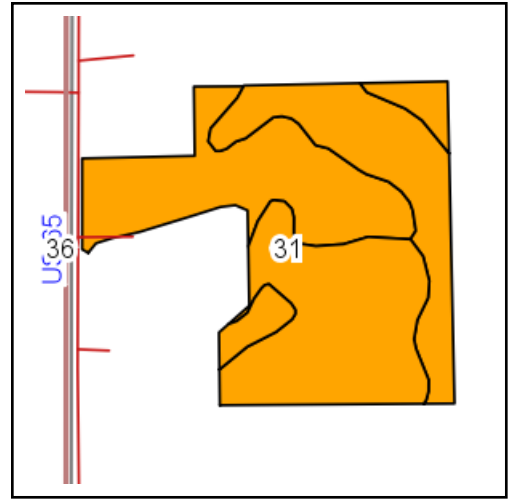


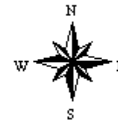
Soils Map



Field borders provided by Farm Service Agency as of 5/21/2008.
Soils data provided by USDA and NRCS.



State: **Missouri**
County: **Livingston**
Location: **31-59N-23W**
Township: **Cream Ridge**
Acres: **42.08**
Date: **9/25/2013**



Maps provided by:



©AgriData, Inc 2013
www.AgriDataInc.com

Code	Soil Description	Acres	Percent of field	Non-Irr Class Legend	Water Table	Non-Irr Class	NCCPI Overall	NCCPI Corn
30119	Lagonda silty clay loam, 2 to 5 percent slopes, eroded	16.38	38.9%		1.1ft.	IIIe	46	46
30120	Lagonda silty clay loam, 5 to 9 percent slopes, eroded	13.69	32.5%		1.1ft.	IIIe	56	56
36091	Vesser silt loam, 1 to 3 percent slopes, occasionally flooded	10.57	25.1%		0.5ft.	IIIw	81	81
30207	Sturges silt loam, 0 to 3 percent slopes	1.44	3.4%		1ft.	IIIw	76	76
Weighted Average							59.1	59.1