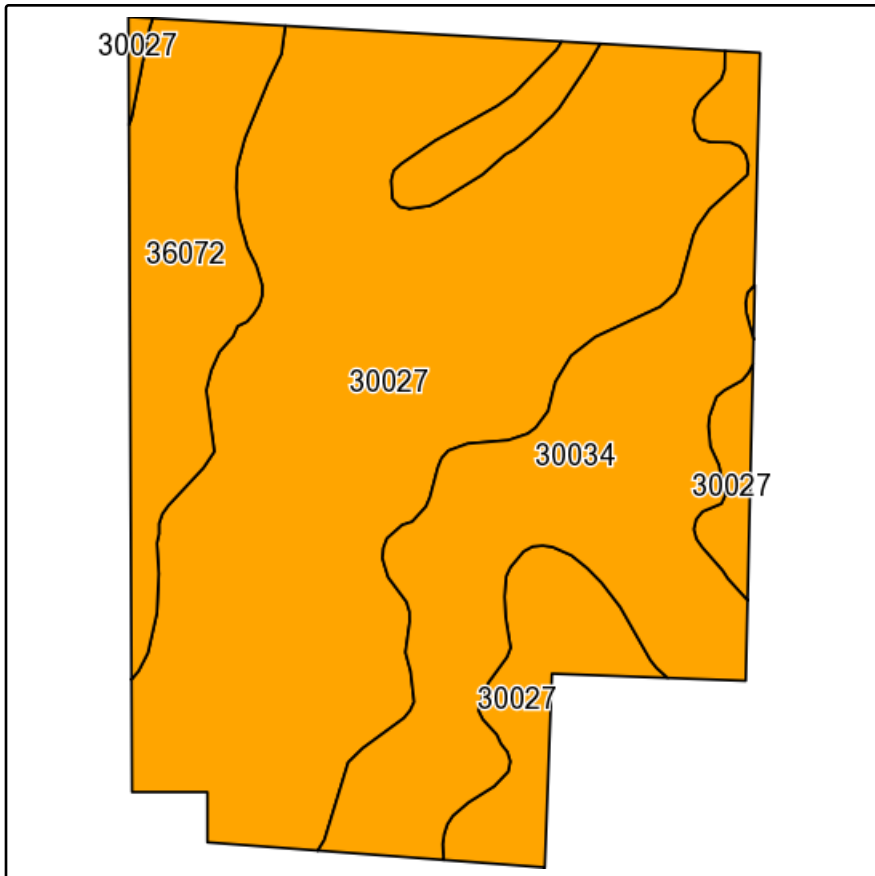
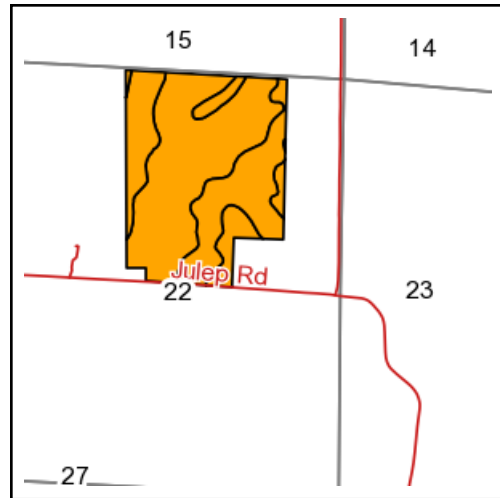


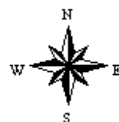
Soils Map



Field borders provided by Farm Service Agency as of 5/21/2008.
Soils data provided by USDA and NRCS.



State: **Missouri**
County: **Linn**
Location: **22-57N-19W**
Township: **Marceline**
Acres: **111.3**
Date: **8/10/2013**



Maps provided by:



©AgriData, Inc 2013
www.AgriDataInc.com

Code	Soil Description	Acres	Percent of field	Non-Irr Class Legend	Water Table	Non-Irr Class	Productivity Index	NCCPI Overall	NCCPI Corn	
30027	Armstrong clay loam, 5 to 9 percent slopes, eroded	68.4	61.4%		2ft.	IIIe	1	46	46	
30034	Armstrong loam, 2 to 5 percent slopes, eroded	29.9	26.8%		2ft.	IIIe	0	58	58	
36072	Blackoar silt loam, 1 to 4 percent slopes, frequently flooded	13	11.7%		0.5ft.	IIIw	0	70	70	
Weighted Average								0.6	52	52