






Date: April 29, 2013
 Aerial Flown: 2011
 Data Source: TNRIS



 Main Entry	 Improved Road
 House	 Road/Trail
 Barn	 Stream, Intermittent
 Windmill	 Pond/Tank
 Storage Tank	 Boundary
 Water Well	