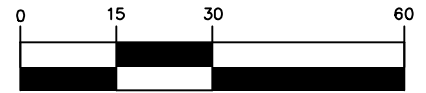



APPLICATION BY: PALMETTO PLANTATION INC. ADDRESS: 933 DUPRE ROAD DATE: NOVEMBER 15, 2018 REVISED:	LOCATION A PROPOSED RECREATIONAL DOCK AT PALMETTO PLANTATION LOCATED ON THE INTRACOASTAL WATERWAY CHARLESTON COUNTY SOUTH CAROLINA	SHT. NAME DETAIL PLAN VIEW TMS #784-00-00-001	SHT. NO. 2 OF 3
--	---	---	--------------------

SPECIAL GEOGRAPHIC CIRCUMSTANCES: OVER 500' OF CRITICAL LINE.
 THIS DOCK MAY BE SERVICED BY POWER AND WATER.

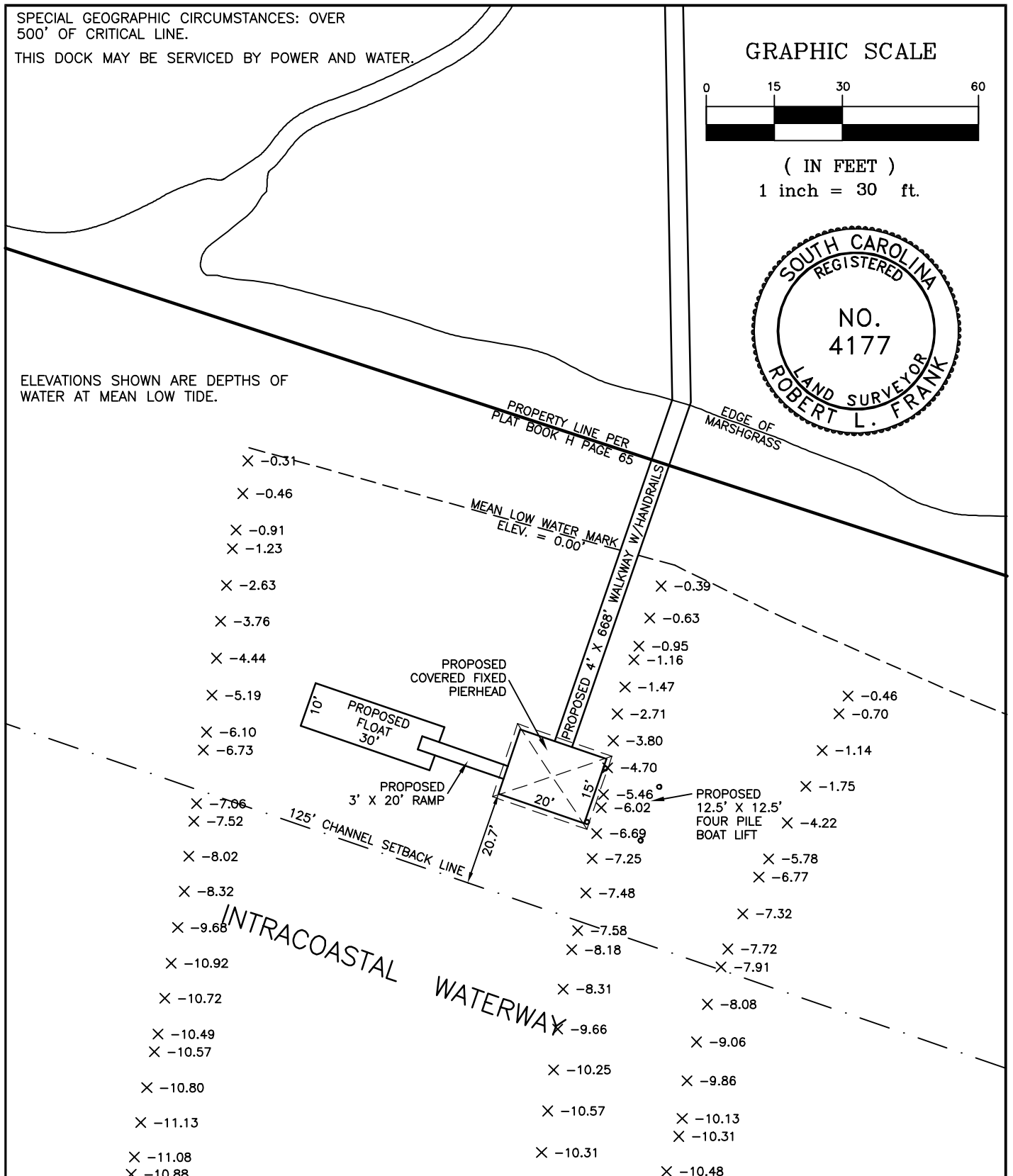
GRAPHIC SCALE



(IN FEET)
 1 inch = 30 ft.



ELEVATIONS SHOWN ARE DEPTHS OF WATER AT MEAN LOW TIDE.



APPLICATION BY: PALMETTO PLANTATION INC. ADDRESS: 933 DUPRE ROAD DATE: NOVEMBER 15, 2018 REVISED:	LOCATION A PROPOSED RECREATIONAL DOCK AT PALMETTO PLANTATION LOCATED ON THE INTRACOASTAL WATERWAY CHARLESTON COUNTY SOUTH CAROLINA	SHT. NAME DETAIL PLAN VIEW TMS #784-00-00-001	SHT. NO. 3 OF 3
--	---	---	--------------------