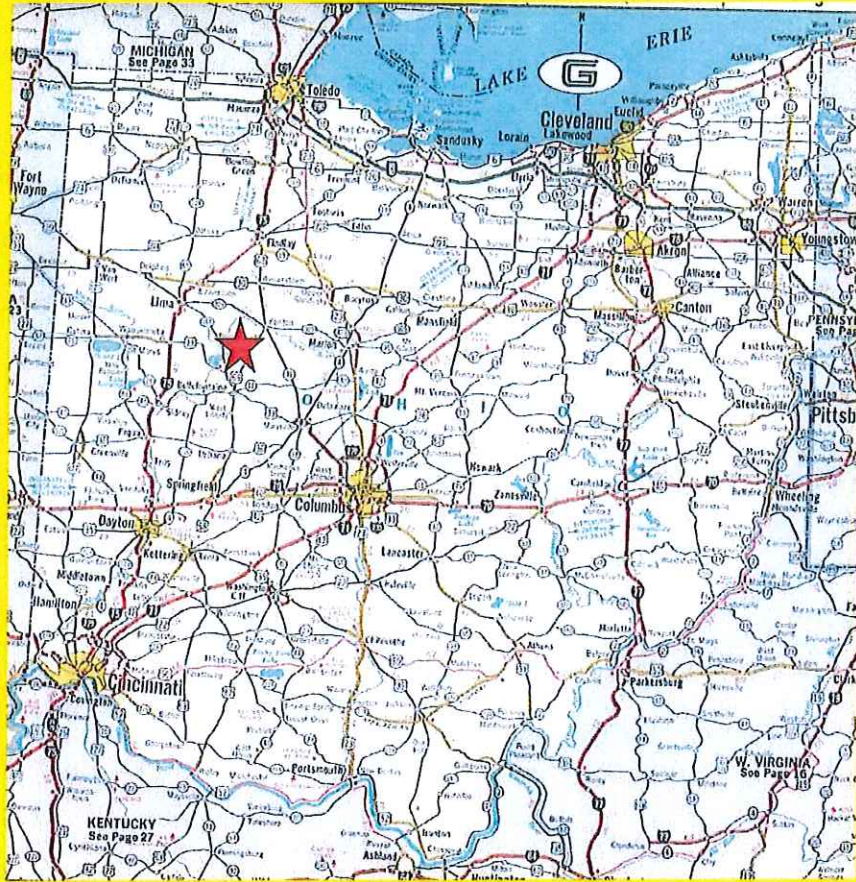


HARDIN COUNTY



Apx. 75.95 acres
 VMS 10009,
 Roundhead Twp.
 SR 235 & SR 117.
 Prime hunting ground,
 all wooded.
 Annual tax - \$1,042.08



419-228-8899

www.rsre.com

*Information deemed reliable
 But not guaranteed*

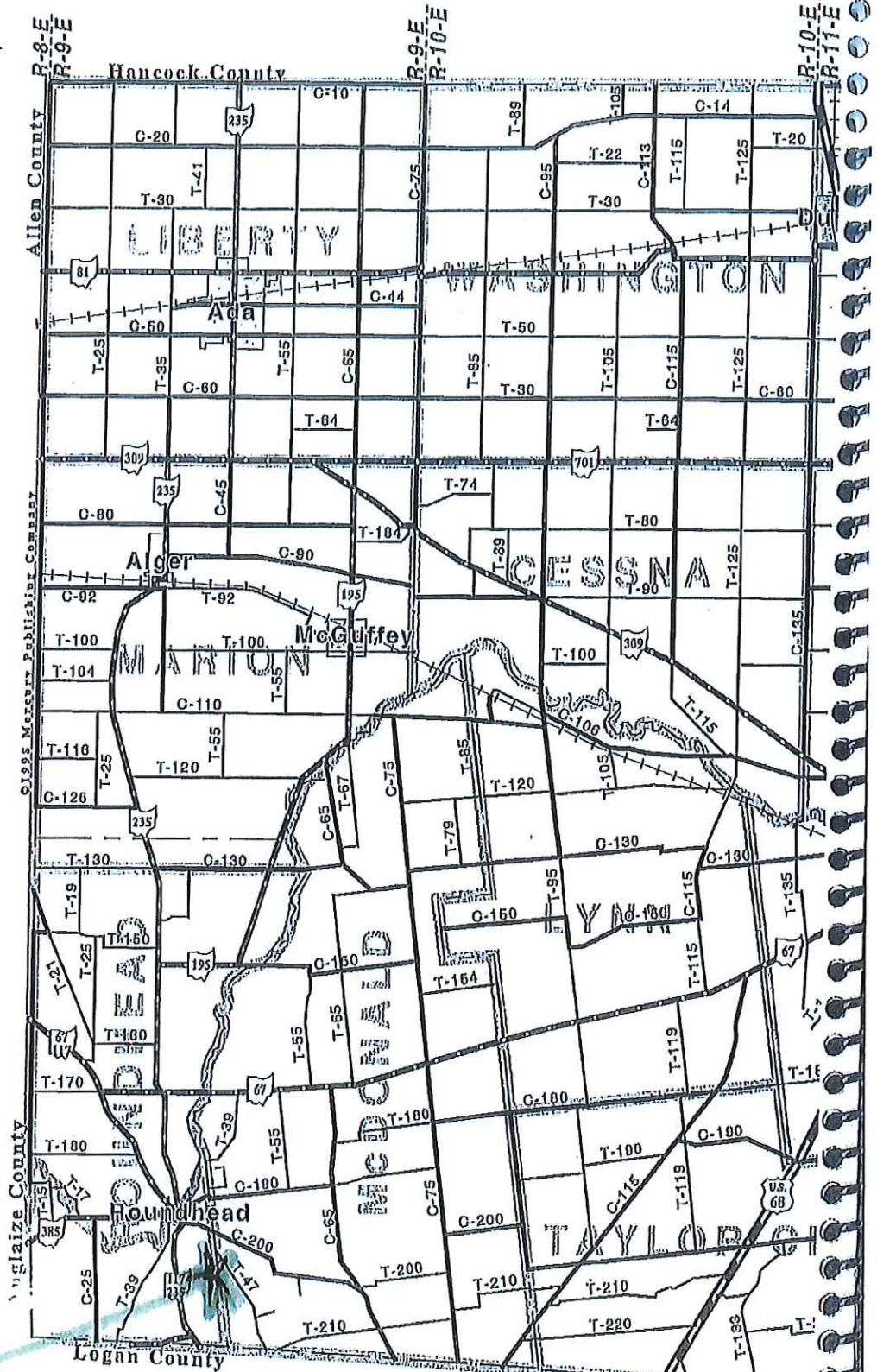
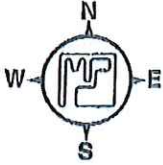
\$4,000/ac

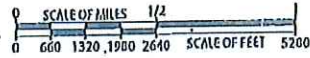


RON SPENCER

419-230-1111-cell

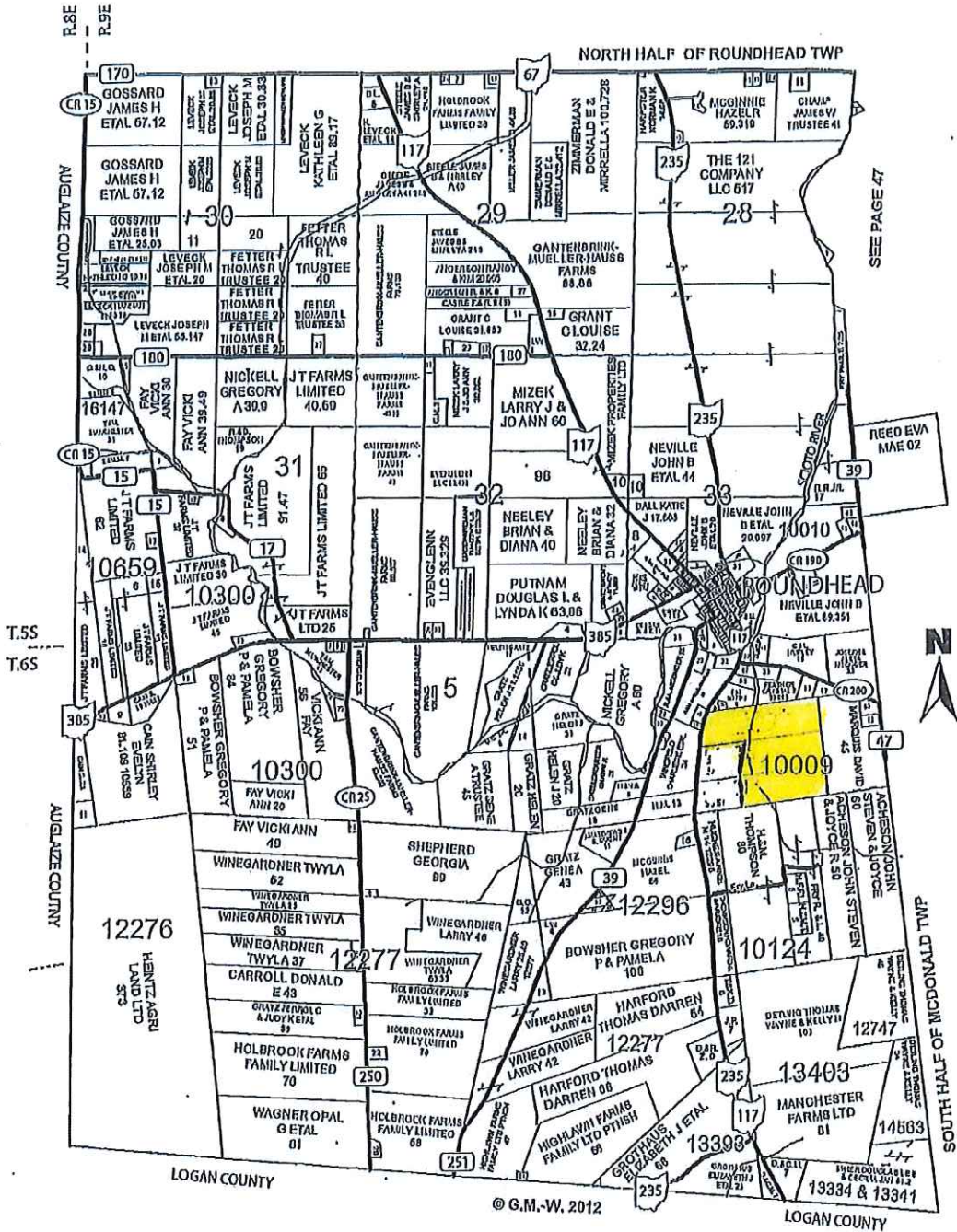
HARDIN COUNTY





ROUNDHEAD TWP. -- SOUTH

HARDIN COUNTY, OHIO T.6S/R.0E



Address, Owner, or APN



MILLER CONRAD D & LOIS A

SR

372900120000

Map

Satellite

Hybrid

USGS Topo

