

Imagery ©2020 TerraMetrics, Map data ©2020 2 mi

Charleston

South Carolina

Get on US-17 S from Broad St and Lockwood Dr

- 6 min (2.0 mi)

↑ 1. Head west on Broad St toward King St
- 0.8 mi

↑ 2. Continue onto Lockwood Dr
- 1.1 mi


↗ 3. Turn left to merge onto US-17 S
- 0.1 mi

Follow US-17 S to State Rd S-15-162/Wiggins Rd in Green Pond

- 52 min (44.7 mi)





↗ 4. Merge onto US-17 S
- 0.4 mi
- 0.3 mi

↑ 5. Continue straight to stay on US-17 S

-  6. Use the right 2 lanes to turn slightly right onto US-17
 Pass by McDonald's (on the right in 3.6 mi)
44.0 mi

Follow State Rd S-15-162 to State Rd S-15-161

9 min (6.6 mi)

-  7. Turn left onto State Rd S-15-162/Wiggins Rd
 Continue to follow State Rd S-15-162
6.5 mi
-  8. Turn right onto State Rd S-15-161
 Destination will be on the left
85 ft

State Rd S-15-161

Green Pond, SC 29446

These directions are for planning purposes only. You may find that construction projects, traffic, weather, or other events may cause conditions to differ from the map results, and you should plan your route accordingly. You must obey all signs or notices regarding your route.