



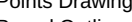
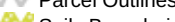





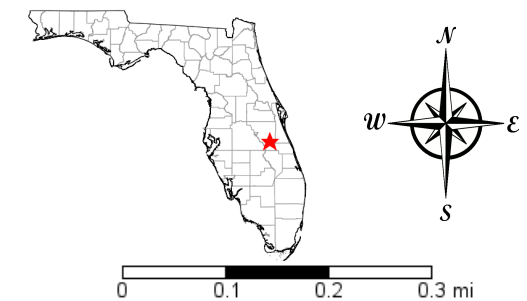
### Soils

-  County Boundaries
-  Polygons Drawing
-  Lines Drawing
-  Labels Drawing
-  Points Drawing
-  Parcel Outlines
-  Soils Boundaries

| CODE    | DESC                             | ACRES                  |
|---------|----------------------------------|------------------------|
| 42      | Smyrna Fine Sand                 | 253                    |
| 6       | Basinger Fine Sand, Depressional | 34                     |
| 30      | Pineda Fine Sand                 | 26                     |
| 22      | Myakka Fine Sand                 | 22                     |
| 32      | Placid Fine Sand, Depressional   | 20                     |
| 16      | Immokalee Fine Sand              | 8                      |
| 37      | Pompano Fine Sand, Depressional  | 6                      |
| 5       | Basinger Fine Sand               | 6                      |
| 27      | Ona Fine Sand                    | 4                      |
| 17      | Kaliga Muck                      | 1                      |
| TOTAL = |                                  | 380.965807036329 acres |

## SOILS

### Flying S Ranch & Airpark Proposed Development Kenansville, FL 381.5 +/- Acres



©2014 Coldwell Real Estate Corporation. Coldwell Banker Commercial® is a registered trademark licensed to Coldwell Banker Real Estate Corporation. Any information displayed should be verified and is not guaranteed to be accurate by COLDWELL BANKER COMMERCIAL SAUNDERS REAL ESTATE (CBCSRE) or SAUNDERS RALSTON DANTZLER (CBCSRD). You may not copy or use this material without written consent from CBCSRE or CBCSRD.