

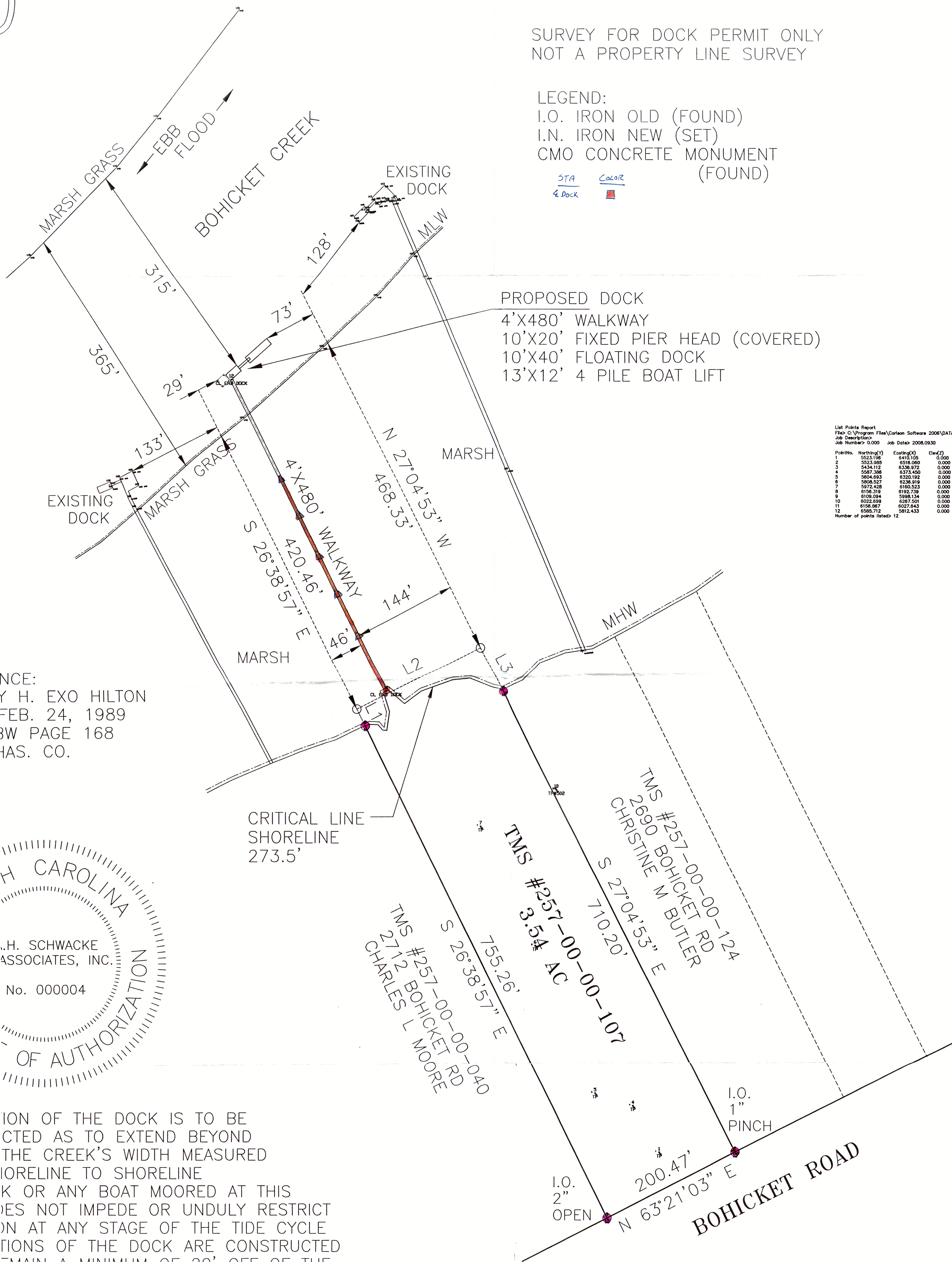



L1	S 26°38'57" E	
L2	N 63°39'07" E	
L3	N 27°04'54" W	

SURVEY FOR DOCK PERMIT ONLY  
NOT A PROPERTY LINE SURVEY

LEGEND:  
I.O. IRON OLD (FOUND)  
I.N. IRON NEW (SET)  
CMO CONCRETE MONUMENT (FOUND)

STA  Dock  COLOR




List Points Report 9/30/2008  
File: C:\Program Files\Corison Software 2006\DATA\08115 LO 2696 BOHICKE  
Job Description:  
Job Number: 0.000 Job Date: 2008.09.30

PointNo.	Northing(Y)	Eastng(X)	Elev(Z)	Description
1	5523.196	6410.105	0.000	IO
2	5523.985	6516.060	0.000	IO
3	5434.112	6336.972	0.000	IO
4	5887.386	6373.450	0.000	TP
5	5894.693	6320.192	0.000	TP
6	5808.527	6238.919	0.000	TP
7	5972.428	6160.523	0.000	TP
8	6156.319	6192.739	0.000	N
9	6108.094	5998.134	0.000	N
10	6022.699	6287.501	0.000	TP#502
11	6156.967	6027.643	0.000	CL END DOCK
12	6565.712	5812.433	0.000	CL END DOCK

Number of points listed: 12

NCE:  
Y H. EXO HILTON  
FEB. 24, 1989  
3W PAGE 168  
IAS. CO.



CONSTRUCTION OF THE DOCK IS TO BE PERMITTED AS TO EXTEND BEYOND THE CREEK'S WIDTH MEASURED TO THE CRITICAL LINE TO SHORELINE. THE DOCK OR ANY BOAT MOORED AT THIS LOCATION SHALL NOT IMPEDE OR UNDULY RESTRICT NAVIGATION AT ANY STAGE OF THE TIDE CYCLE. IF ANY STRUCTURES OF THE DOCK ARE CONSTRUCTED, THEY SHALL REMAIN A MINIMUM OF 20' OFF OF THE PROPOSED DOCK CORRIDOR LINES.

SCALE: 1" = 200'

PROJECT: AHS III	PROPOSED ACTIVITY	APPLICANT:
DATE: FEB 2, 2008	CONSTRUCT PRIVATE/RESIDENTIAL DOCK	LAWTON E COX III
PROJECT NO: 08115	No. 2696 BOHICKET ROAD	1348 HEADQUARTERS PLANTATION DR
	LOCATED ON JOHNS ISLAND	JOHNS ISLAND, SC 29455
	CHARLESTON COUNTY, SOUTH CAROLINA	
	TAX MAP No. 257-00-00-107	