



-  Gate
-  Oil Well
-  Windmill
-  Boundary

|  Boundary 79.7 ac









| SOIL CODE | SOIL DESCRIPTION | ACRES | % | CAP |
|-----------|---|-------|-------|------|
| 14 | Grant silt loam, 3 to 5 percent slopes, eroded | 18.8 | 23.65 | 3e |
| 28 | Nash loam, 3 to 5 percent slopes | 5.0 | 6.24 | 3e |
| 26 | Minco silt loam, 1 to 3 percent slopes | 0.1 | 0.07 | 2e |
| 15 | Grant-Port, frequently flooded, complex, 0 to 12 percent slopes | 4.5 | 5.64 | 6e |
| 21 | Lucien-Nash complex, 5 to 12 percent slopes | 4.9 | 6.17 | 6e |
| 49 | Stephenville fine sandy loam, 3 to 5 percent slopes | 24.4 | 30.58 | 3e |
| 29 | Nash loam, 5 to 8 percent slopes | 7.7 | 9.63 | 4e |
| 27 | Minco silt loam, 3 to 5 percent slopes | 14.3 | 18.0 | 3e |
| TOTALS | | 79.7 | 100% | 3.45 |

Capability Legend

Increased Limitations and Hazards

Decreased Adaptability and Freedom of Choice Users

Land, Capability

| |  |  |  |  |  |  |  |  |
|--------------|---|---|---|---|--|---|---|---|
| | 1 | 2 | 3 | 4 | 5 | 6 | 7 | 8 |
| 'Wild Life' | • | • | • | • | • | • | • | • |
| Forestry | • | • | • | • | • | • | • | |
| Limited | • | • | • | • | • | • | • | |
| Moderate | • | • | • | • | • | • | | |
| Intense | • | • | • | • | • | | | |
| Limited | • | • | • | • | | | | |
| Moderate | • | • | • | | | | | |
| Intense | • | • | | | | | | |
| Very Intense | • | | | | | | | |

Grazing Cultivation

(c) climatic limitations (e) susceptibility to erosion

(s) soil limitations within the rooting zone (w) excess of water