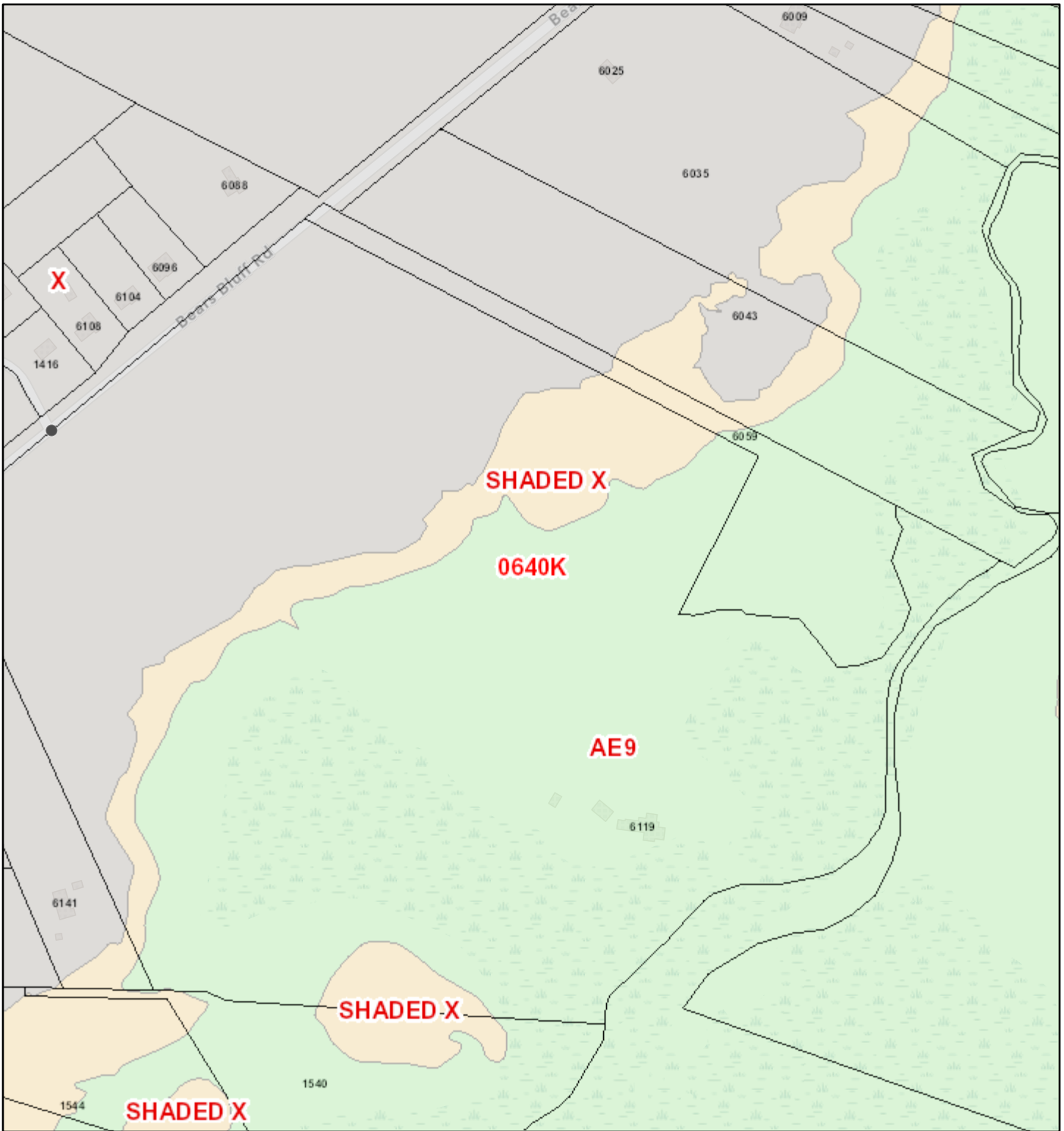
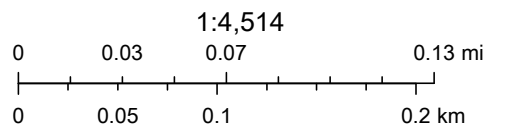



# 6119 Bears Bluff Road



4/9/2021, 6:21:03 PM

CURRENT FLOOD ZONE (effective 1/29/2021)



Esri Community Maps Contributors, City of Charleston, Charleston County GIS, BuildingFootprintUSA, Esri, HERE, Garmin, SafeGraph, INCREMENT P, METI/NASA, USGS, EPA, NPS, US Census Bureau, USDA

Web AppBuilder for ArcGIS