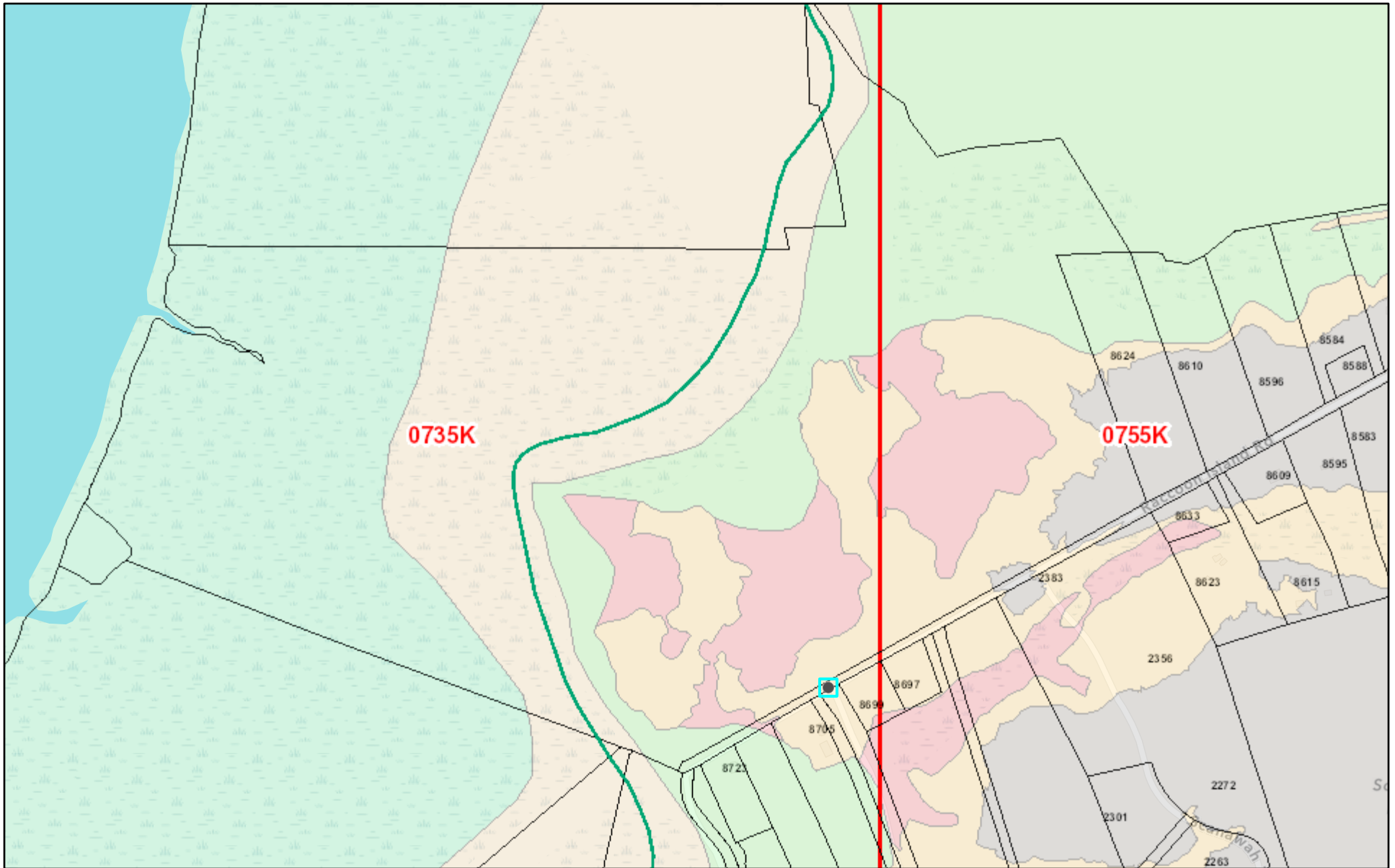



Flood Zones - Salt Point - Updated Jan 2021

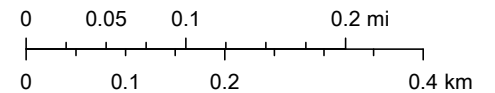


2/11/2021, 2:22:02 PM

CURRENT FLOOD ZONE (effective 1/29/2021)

- | | | | | |
|--|--|--|---|--|
|  A |  AE, 10 |  AE, 13 |  AE, 5 |  AE, 8 |
|  AE |  AE, 11 |  AE, 14 |  AE, 6 |  AE, 9 |
| |  AE, 12 |  AE, 15 |  AE, 7 |  AO |

1:9,028



Esri Community Maps Contributors, City of Charleston, Charleston County

Web AppBuilder for ArcGIS