



# PARCEL ID: 13-03-0026-0003-0001





User Notes:


## Legend

-  Districts
-  WVParcels

### FEMA Effective Floodplain

-  Floodway
-  Flood Hazard Zone

### High Risk Advisory Flood Zone

-  High Risk Advisory Flood Zone

WV Property Viewer (<https://www.MapWV.gov/property>) is supported by WV State Tax Department and WV GIS Technical Center.

Map created on October 20, 2021

### Owner(s):

BROWN CHARLES N & ANGELA WYCKOFF  
CARMELLA & DAVID

### Address:

SNAKE RUN RD

### Class Type:

Residential

### Legal Description:

86.57 AC (FEE) RESIDUE; OF PCL 3 E SIDE  
SNAKE RUN RD