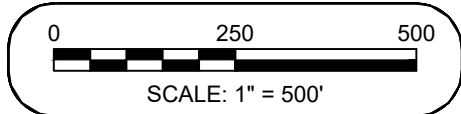



MADISONVILLE, TEXAS

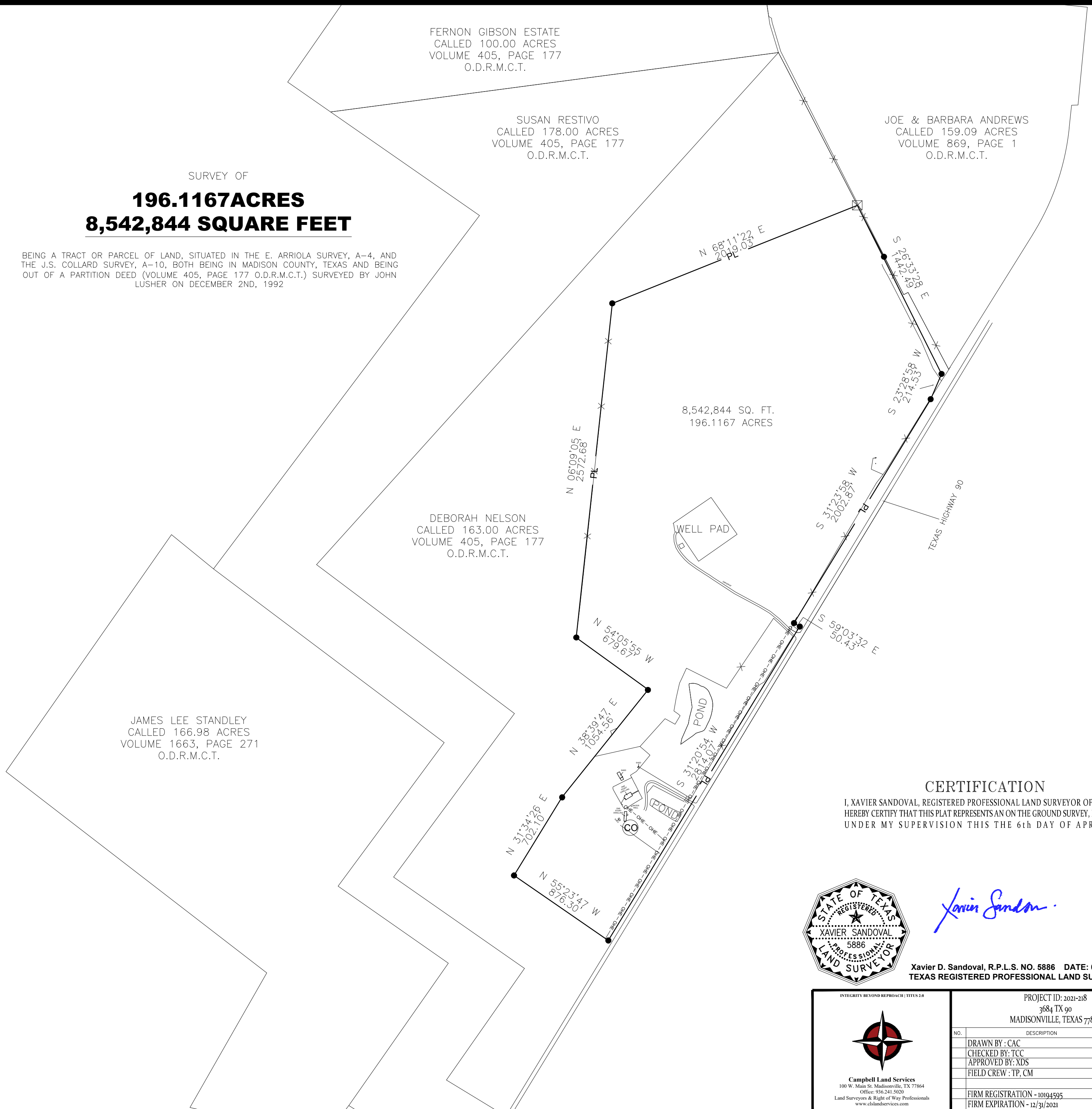


PROPERTY ADDRESS:
 3684 TEXAS 90
 MADISONVILLE, TEXAS 77864

OWNER OF RECORD:
 GEORGE ALBERT CONNER
 16346 MORNING MIST
 HOUSTON, TEXAS 77093

LEGEND

- X- = Fence
- G- = Gas Line
- MW = Monitoring Well
- CO = Sewer Cleanout
- WM = Water Meter
- T = Telephone Pedestal
- = Bollard
- = Utility Easement R.O.W.
- SB = Building Setback
- U&E = Utilities & Easements
- OHE = Overhead Elec. Ln.
- T- = Buried Telephone Line
- (P) = Plat
- (M) = Measured
- (M&R) = Measured and Record
- = Find 1/2" Iron Rod
- ⊠ = Set. 1/2" Iron Rod
- ⊙ = Fnd 5/8" Iron Rod



CERTIFICATION

I, XAVIER SANDOVAL, REGISTERED PROFESSIONAL LAND SURVEYOR OF TEXAS, DO HEREBY CERTIFY THAT THIS PLAT REPRESENTS AN ON THE GROUND SURVEY, PERFORMED UNDER MY SUPERVISION THIS THE 6th DAY OF APRIL, 2021



Xavier Sandoval

Xavier D. Sandoval, R.P.L.S. NO. 5886 DATE: 04.06.2020
 TEXAS REGISTERED PROFESSIONAL LAND SURVEYOR

		PROJECT ID: 2021-218 3684 TX 90 MADISONVILLE, TEXAS 77864			
		NO.	DESCRIPTION	BY	CHKD DATE
	DRAWN BY: CAC			04 05 2021	
	CHECKED BY: TCC			04 06 2021	
	APPROVED BY: XDS			04 06 2021	
	FIELD CREW: TP, CM			04 01-02 2021	
	FIRM REGISTRATION - 10194595				
	FIRM EXPIRATION - 12/31/2021				