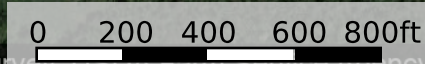


437_3523 Bellevue Dr, Cahokia, IL 62206
St. Clair County, Illinois, 43.4 AC +/-



Google

Imagery ©2022 Maxar Technologies, U.S. Geological Survey, USDA Farm Service Agency



Boundary

The information contained herein was obtained from sources deemed to be reliable. MapRight Services makes no warranties or guarantees as to the completeness or accuracy thereof.

|  Boundary 41.78 ac

SOIL CODE	SOIL DESCRIPTION	ACRES	%	PI	NCCPI	CAP
8592A	Nameeki silty clay, 0 to 2 percent slopes, occasionally flooded	18.47	44.2	120	67	2w
8183A	Shaffton clay loam, 0 to 2 percent slopes, occasionally flooded	12.09	28.93	116	86	2w
8304B	Landes very fine sandy loam, 2 to 5 percent slopes, occasionally flooded	6.92	16.56	99	59	2e
8591A	Fults silty clay, 0 to 2 percent slopes, occasionally flooded	3.5	8.38	115	69	3w
2183A	Shaffton-Urban land complex, 0 to 2 percent slopes, occasionally flooded	0.72	1.72	116	31	2w
2071L	Darwin-Urban land complex, 0 to 2 percent slopes, occasionally flooded, long duration	0.08	0.19	111	17	-
TOTALS		41.79(*)	100%	114.83	70.61	2.08









(*) Total acres may differ in the second decimal compared to the sum of each acreage soil. This is due to a round error because we only show the acres of each soil with two decimal.

Capability Legend

Increased Limitations and Hazards

Decreased Adaptability and Freedom of Choice Users

Land, Capability

								
	1	2	3	4	5	6	7	8
'Wild Life'	•	•	•	•	•	•	•	•
Forestry	•	•	•	•	•	•	•	
Limited	•	•	•	•	•	•	•	
Moderate	•	•	•	•	•	•		
Intense	•	•	•	•	•			
Limited	•	•	•	•				
Moderate	•	•	•					
Intense	•	•						
Very Intense	•							

Grazing Cultivation

(c) climatic limitations (e) susceptibility to erosion

(s) soil limitations within the rooting zone (w) excess of water