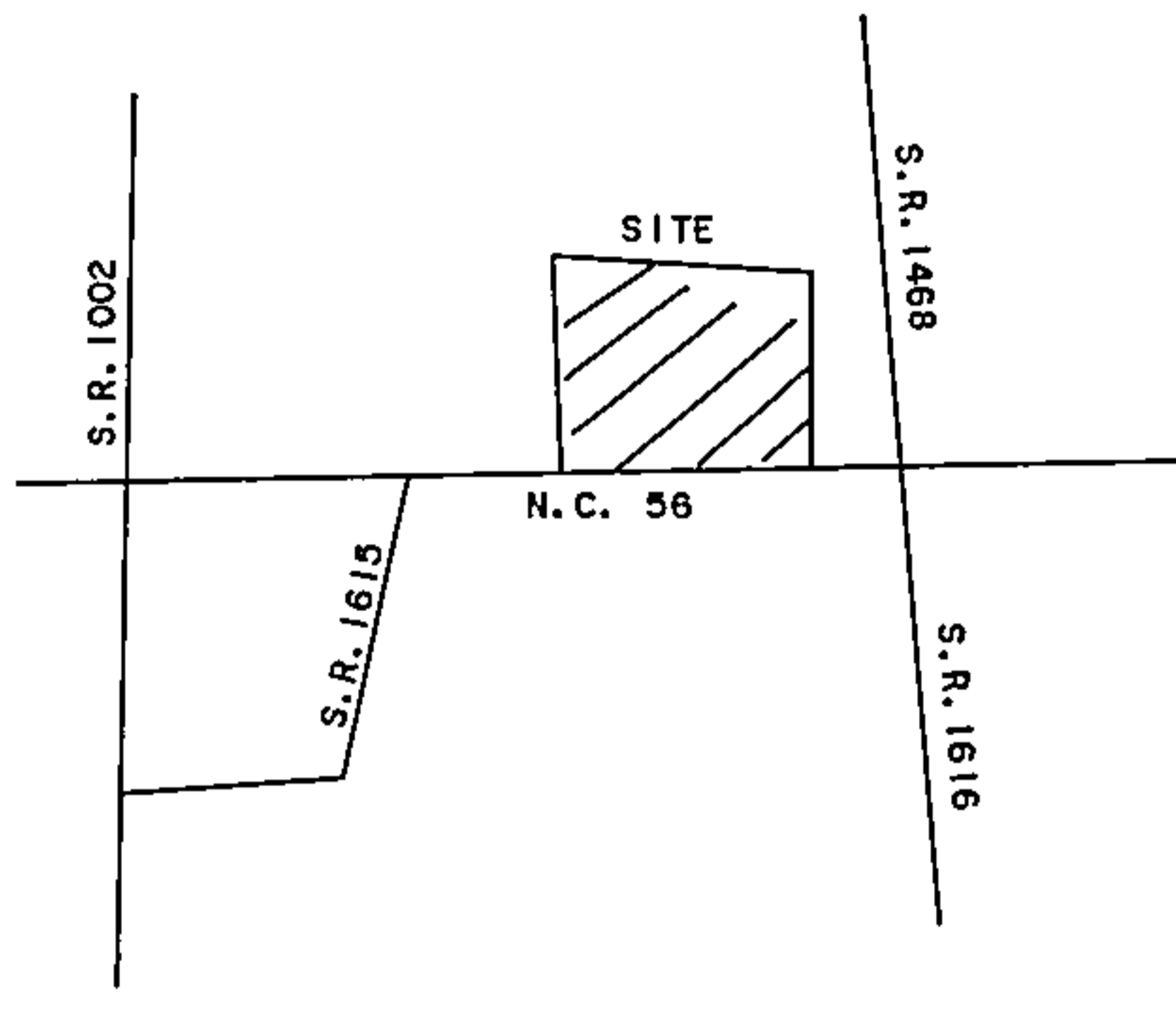


STATE OF NORTH CAROLINA, **FRANKLIN** COUNTY
 THE FOREGOING CERTIFICATE(S) OF **DAVID T. PROCTOR**
 IS (ARE) CERTIFIED TO BE CORRECT. THIS INSTRUMENT WAS PRESENTED FOR
 REGISTRATION AND RECORDED IN THE OFFICE IN PLAT **#3**,
 PAGE (SLIDE) NO. **92-174**,
 THIS THE **30th** DAY OF **JULY**, 19**92**, AT **3:15** O'CLOCK (PM).

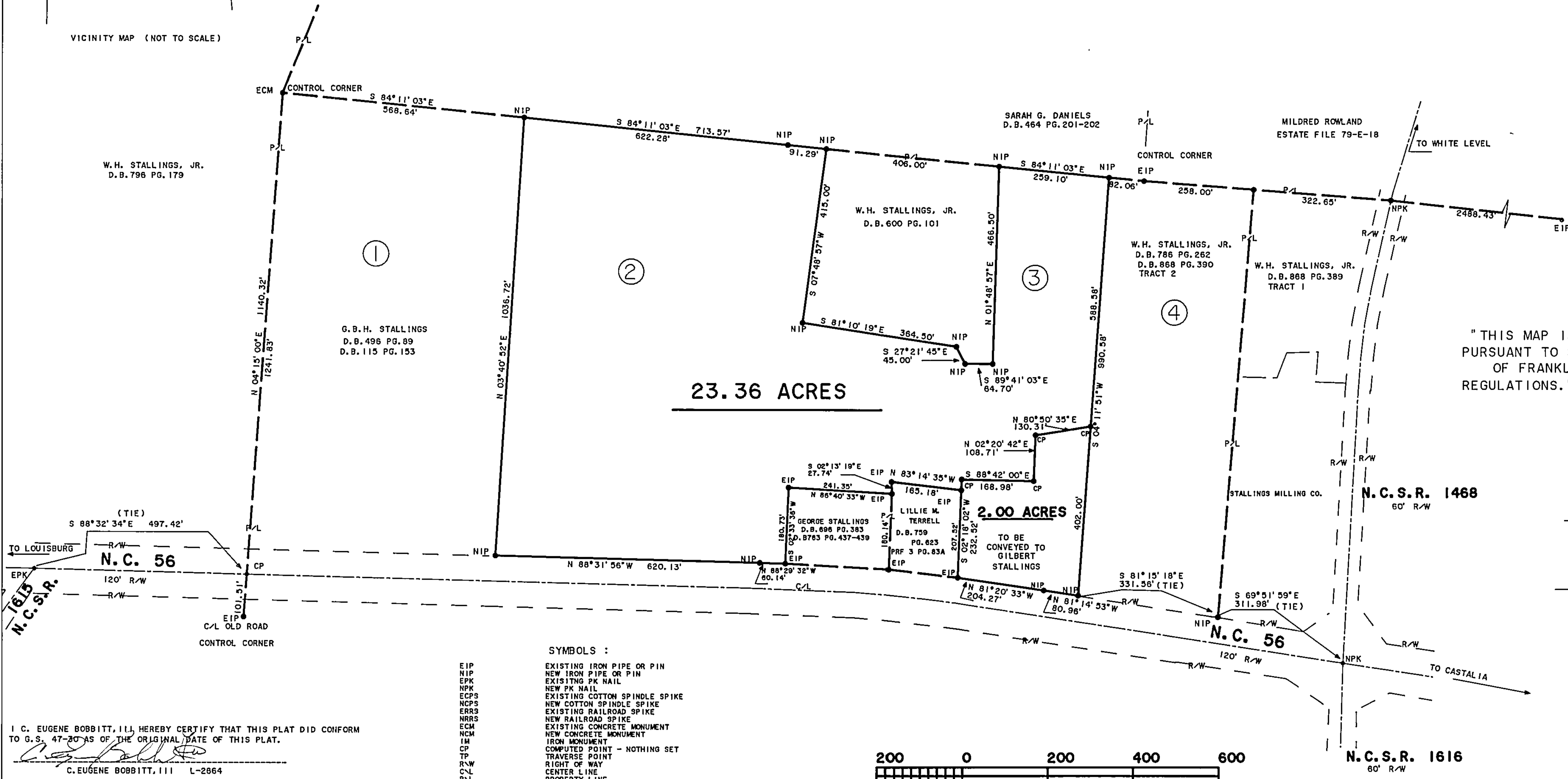
NORTH MAGNETIC 1952

Martha D. Shearin - REGISTER OF DEEDS
 BY *Bonnie McCray* (DEPUTY - ASSISTANT)



CLARA G. KEMP
 D.B. 464 PG. 201

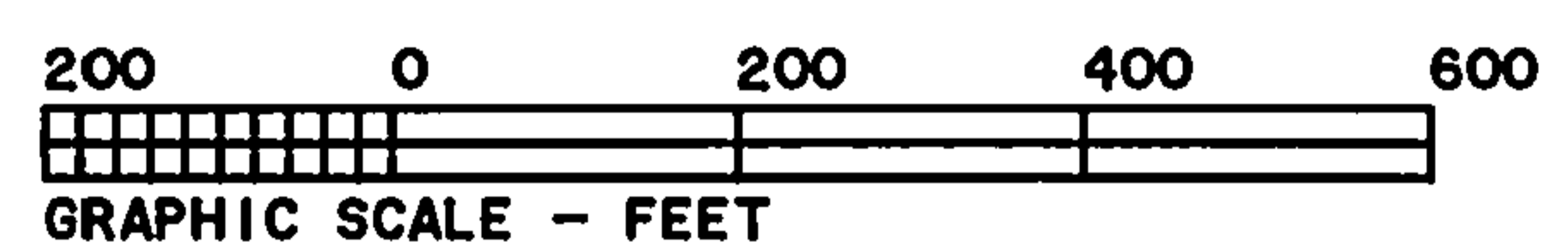
VICINITY MAP (NOT TO SCALE)



"THIS MAP IS APPROVED FOR RECORDING
 PURSUANT TO SECTION II-9
 OF FRANKLIN COUNTY SUBDIVISION
 REGULATIONS." *Danna Wood* 7-30-92

REFERENCES
 D.B. 496 PG. 83
 WILL OF W. H. STALLINGS, SR.
 P.R.F. 2 SLIDE 91-94


- SYMBOLS :**
- EIP EXISTING IRON PIPE OR PIN
 - NIP NEW IRON PIPE OR PIN
 - EPK EXISTING PK NAIL
 - NPK NEW PK NAIL
 - ECPS EXISTING COTTON SPINDLE SPIKE
 - NCPS NEW COTTON SPINDLE SPIKE
 - ERRS EXISTING RAILROAD SPIKE
 - NRRS NEW RAILROAD SPIKE
 - ECM EXISTING CONCRETE MONUMENT
 - NCM NEW CONCRETE MONUMENT
 - IM IRON MONUMENT
 - CP COMPUTED POINT - NOTHING SET
 - TP TRAVERSE POINT
 - R/W RIGHT OF WAY
 - C/L CENTER LINE
 - P-L PROPERTY LINE
 - EOC ERROR OF CLOSURE
 - NCGS N.C. GRID STATION
 - SR SECONDARY ROADWAY
 - ES EXISTING STONE
 - NBC NAIL AND CAP
 - HBT HUB AND TACK
 - MH MANHOLE COVER
 - FH FIRE HYDRANT
 - OUL OVERHEAD UTILITY LINES
 - PP POWER POLE
 - ELEV ELEVATION(S)



I, C. EUGENE BOBBITT, III, HEREBY CERTIFY THAT THIS PLAT DID CONFORM
 TO G.S. 47-30 AS OF THE ORIGINAL DATE OF THIS PLAT.
C. Eugene Bobbitt, III
 C. EUGENE BOBBITT, III L-2664

NOTES :

- (X) 1. TO THE BEST OF MY KNOWLEDGE THERE IS NOT A STATE GRID STATION WITHIN 2000 FEET OF SUBJECT PROPERTY.
- (X) 2. THE COORDINATE METHOD WAS USED TO COMPUTE THE AREA(S) SHOWN ON THIS PLAT.
- (X) 3. THERE IS A NEW IRON PIPE (NIP) ON ALL PROPERTY CORNERS UNLESS OTHERWISE NOTED ON THIS PLAT. SEE SYMBOLS.
- (X) 4. IRON MONUMENTS (IM) SHOWN ARE A 2 INCH DIA. IRON PIPE FILLED WITH CONCRETE AND CAPPED WITH A 2 INCH BRASS DISK
- (X) 5. THIS PLAT IS SUBJECT TO ALL EASEMENTS, AGREEMENTS, AND RIGHTS OF WAY OF RECORD PRIOR TO DATE OF THIS PLAT.
- (X) 6. TO THE BEST OF MY KNOWLEDGE THIS WILL CERTIFY THAT THE SUBJECT PROPERTY SHOWN (X) IS (X) IS NOT LOCATED IN A SPECIAL FLOOD HAZARD AREA AS DETERMINED BY THE DEPARTMENT OF HOUSING AND URBAN DEVELOPMENT. SEE COMMUNITY PANEL NO.
- (X) 7. SUBJECT PROPERTY SHOWN IS LOCATED WITHIN THE 2000 FOOT LIMIT OF A STATE GRID STATION, DUE TO THE LACK OF DESCRIPTIVE AND PHYSICAL EVIDENCE, GRID STATION(S) WERE NOT LOCATED. ONLY THE NOTES ABOVE MARKED WITH A (X) APPLY TO THIS PLAT, AND SUBJECT PROPERTY SHOWN.



"I, C. EUGENE BOBBITT, III, CERTIFY THAT THIS PLAT WAS DRAWN UNDER MY SUPERVISION FROM AN ACTUAL SURVEY MADE UNDER MY SUPERVISION (DEED DESCRIPTION RECORDED IN BOOK SEE, PAGE REF., ETC.) (OTHER); THAT THE BOUNDARIES NOT SURVEYED ARE SHOWN AS BROKEN LINES PLOTTED FROM INFORMATION FOUND IN BOOK SEE, PAGE REF.; THAT THIS PLAT WAS PREPARED IN ACCORDANCE WITH G.S. 47-30 AS AMENDED; WITNESS MY ORIGINAL SIGNATURE, REGISTRATION NUMBER AND SEAL THIS 27th DAY OF MARCH, 1991."
 R.L.S. L-2664 *C. Eugene Bobbitt, III* E.O.C. 1:10000 +

NORTH CAROLINA: WARREN COUNTY
 "I, A NOTARY PUBLIC OF THE COUNTY AND STATE AFORESAID, CERTIFY, THAT C. EUGENE BOBBITT, III, A REGISTERED LAND SURVEYOR PERSONALLY APPEARED BEFORE ME THIS DAY AND ACKNOWLEDGED THE EXECUTION OF THE FOREGOING INSTRUMENT. WITNESS MY HAND AND OFFICIAL STAMP OR SEAL THIS 27th DAY OF MARCH, 1991."
David T. Proctor
 NOTARY PUBLIC MY COMMISSION EXPIRES 12-18-94

THIS PLAT TO SUPERSEDE P.R.F. 3 SLIDE 91-94
 REVISED 7-29-92 CHANGE GILBERT'S LOT
BOBBITT SURVEYING, P.A.
 P. O. BOX 952 \ 443 DABNEY DRIVE
 HENDERSON, NORTH CAROLINA, 27536
 919 - 438 - 5162 (FAX) 919 - 438 - 7494
 SURVEY FOR
BETTIE S. CLARK
CEDAR ROCK TOWNSHIP
FRANKLIN COUNTY, NORTH CAROLINA
 SCALE 1" = 200 FEET MARCH 27, 1991
 PLAT FILE NUMBER : 91-M-F101

Plat Record File #3, Slide 92-174