


Aerial Map

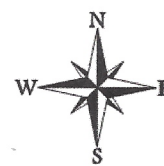


©2022 AgriData, Inc

Map Center: 44° 52' 2.44, -97° 4' 1.98



10-116N-52W
Codington County
South Dakota



5/3/2022

Maps Provided By:




© AgriData, Inc. 2021 www.AgriDataInc.com

Field borders provided by Farm Service Agency as of 5/21/2008.

Aerial Map



Map Center: 44° 52' 9.75, -97° 3' 27.42



10-116N-52W
Codington County
South Dakota



5/3/2022

Maps Provided By:



© AgriData, Inc. 2021 www.AgriDataInc.com

Field borders provided by Farm Service Agency as of 5/21/2008.