



Gate Boundary

|  Boundary 677.81 ac

SOIL CODE	SOIL DESCRIPTION	ACRES	%	CPI	NCCPI	CAP
4	Waveland and Immokalee fine sands	400.06	59.02	0	27	4w
2	Lawnwood and Myakka fine sands	168.32	24.83	0	29	4w
99	Water	38.14	5.63	0	-	-
40	Sanibel muck	34.91	5.15	0	5	7w
13	Placid and Basinger fine sands, depressional	25.47	3.76	0	5	7w
73	Samsula muck, frequently ponded, 0 to 1 percent slopes	4.37	0.64	0	5	7w
49	Riviera fine sand, frequently ponded, 0 to 1 percent slopes	3.03	0.45	0	4	7w
78	Duette fine sand	2.74	0.4	0	28	6s
5	Waveland and Lawnwood fine sands, depressional	0.77	0.11	0	6	7w
TOTALS		677.82(*)	100%	-	23.75	4.33

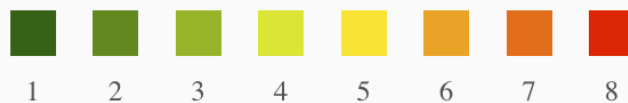
(\*) Total acres may differ in the second decimal compared to the sum of each acreage soil. This is due to a round error because we only show the acres of each soil with two decimal.

### Capability Legend

Increased Limitations and Hazards

Decreased Adaptability and Freedom of Choice Users


Land, Capability



'Wild Life'



Forestry




Limited



Moderate



Intense



Limited



Moderate



Intense



Very Intense



### Grazing Cultivation

(c) climatic limitations (e) susceptibility to erosion

(s) soil limitations within the rooting zone (w) excess of water