


Albert S. ...
Wadmaw Island Land Co., Inc.

10:40
22 2 3 87 fine 80
White 49
Char. Co. Planning Board



LOT - 11
GELOGTIS

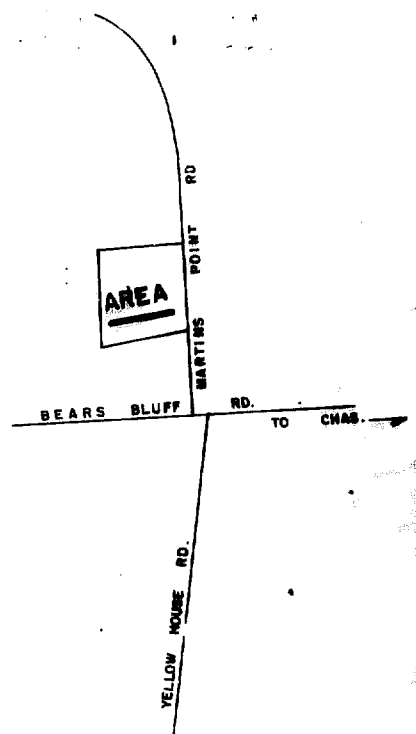
LOT - 10
6.83 AC.

LOT - 9
6.82 AC.

LOT - 8
6.81 AC.

E. PICKERING EST.

MARTINS POINT RD.
60' R/W




LOCATION MAP
NO SCALE

APPROVED FINAL PLAT
Ernest B. ...
DIRECTOR OF PLANNING
JUNE 2, 1987
#12180

LEGEND
O.I. - OLD IRON
O.C.P. - OLD CONCRETE POST

T.M.S. 157-0-029

I, H. Ego Hilton, a registered surveyor of the State of South Carolina do hereby certify that I have surveyed the property shown hereon, that this plat shows the true dimensions of the property and that all necessary markers have been installed and the precision is 1:10,000



REF. BOOK U PAGE 20
BOOK D87 PAGE 156



(7) BEE

(6) BRUORTON

(5A) VOSS

(3) PETER WILLIAMS

LOT 10 FOR AGRICULTURAL USE ONLY;
NOT TO BE USED FOR BUILDING PURPOSES

PLAT OF 20.46 ACRES (LOTS 8, 9 & 10)
PROPERTY OF WADMALAW ISLAND LAND CO.
WADMALAW ISLAND, CHARLESTON COUNTY, SOUTH CAROLINA

SCALE: 1" = 100'

MARCH, 1987

H. Ego Hilton

HILTON, REG. L.S. NO. 2552
PLEASANT, S.C.