













Legend

-  Unimproved Road/Trail
-  Secondary County Route
-  Primary County Route
-  US Highway
-  Interstate
-  Gate
-  Parking Area
-  Stream
-  River
-  WMA Property Boundary
-  County Boundary

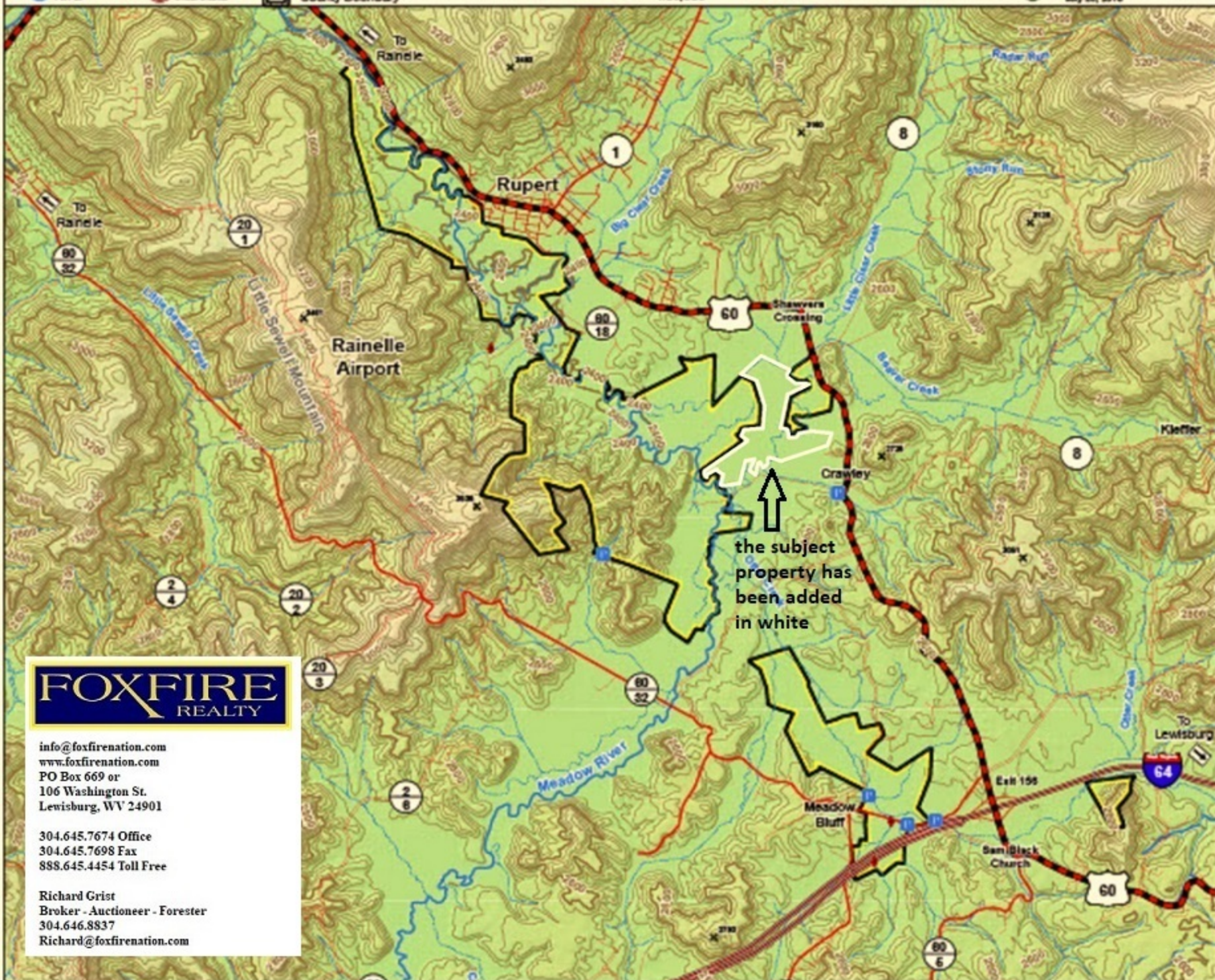
Meadow River Wildlife Management Area

Greenbrier County West Virginia

Contour Interval 100 Feet
 Bold Line at Even 500 Feet
 Boundaries are Approximate



Prepared by
 WV Division of Natural Resources,
 Wildlife Resource Section, GIS
 Office, WV 26241
 July 26, 2018



info@foxfirenation.com
 www.foxfirenation.com
 PO Box 669 or
 106 Washington St.
 Lewisburg, WV 24901

304.645.7674 Office
 304.645.7698 Fax
 888.645.4454 Toll Free

Richard Grist
 Broker - Auctioneer - Forester
 304.646.8837
 Richard@foxfirenation.com