

- Sale Area
- Plantation Stand Type**
- Pre Merch 0 - 14
- Merch 15 +

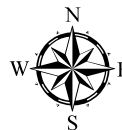
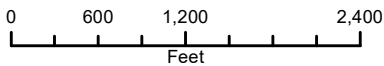
TX Angelina 281621 - 1

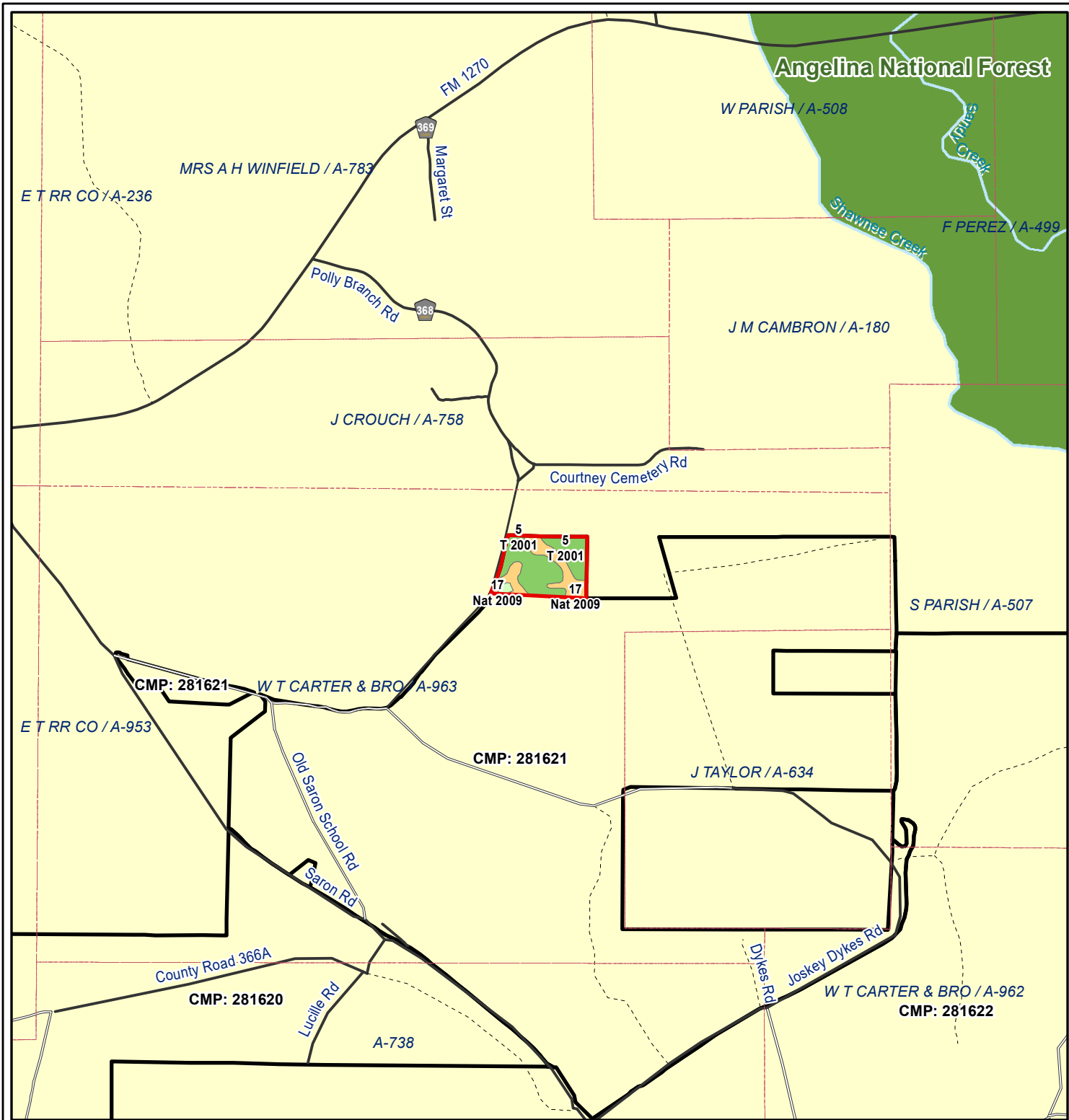
07/26/2022

Angelina County, TX

LSS Acres (+/-): 5.4

No warranty or guaranty, either expressed or implied, concerning the property depicted on this map is made by the seller. The information contained on this map is believed to be accurate, but is being furnished for informational purposes only and is not to be relied on by others and should be verified.





- Sale Area
- Plantation Stand Type**
- Pre Merch 0 - 14
- Merch 15 +
- Natural Stand Type**
- Natural Pine/Hardwood Bottomland

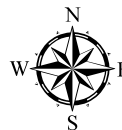
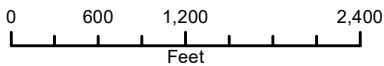
TX Angelina 281621 - 2

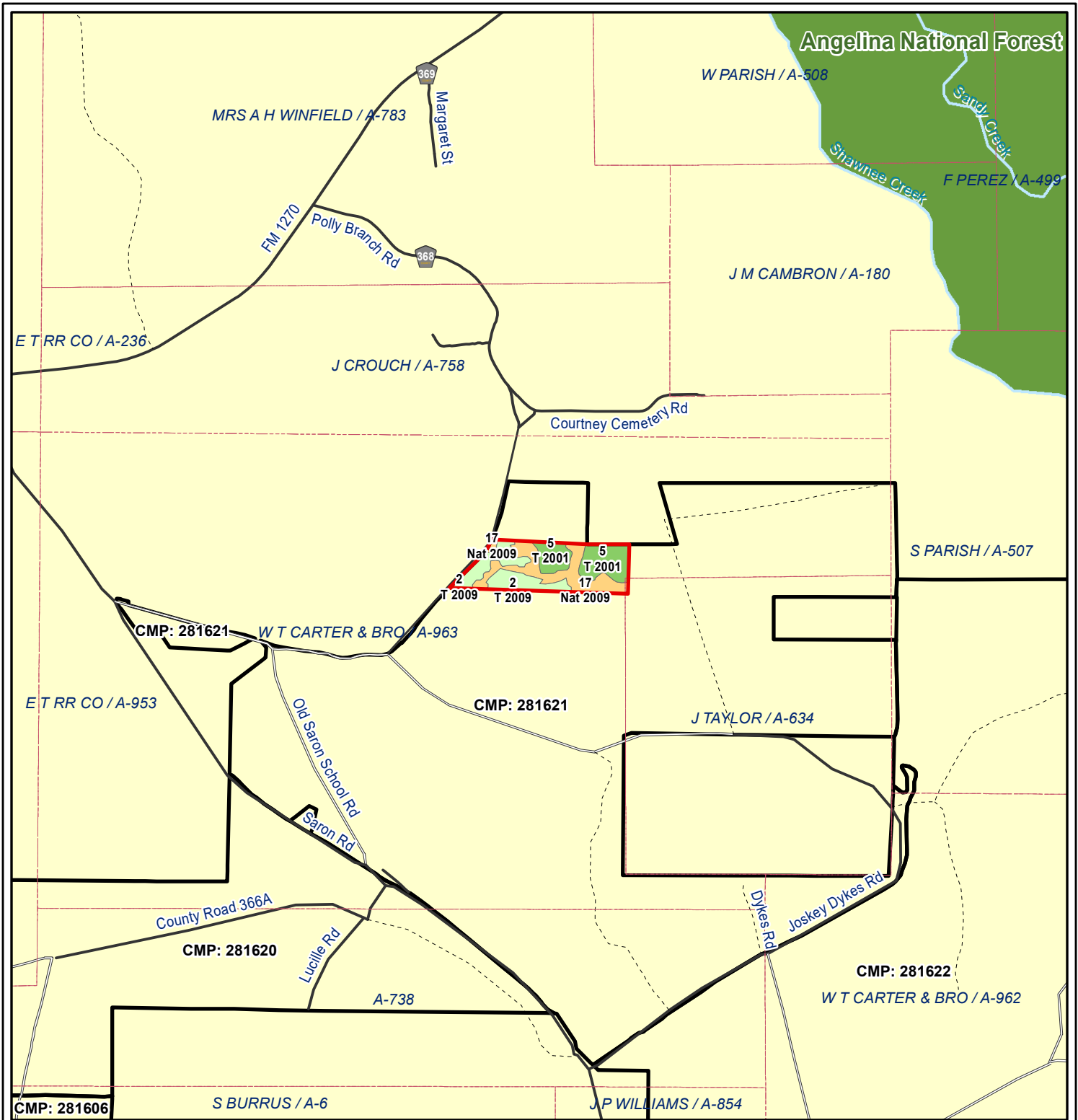
07/26/2022

Angelina County, TX

LSS Acres (+/-): 10.8

No warranty or guaranty, either expressed or implied, concerning the property depicted on this map is made by the seller. The information contained on this map is believed to be accurate, but is being furnished for informational purposes only and is not to be relied on by others and should be verified.





- Sale Area
- Plantation Stand Type**
- Pre Merch 0 - 14
- Merch 15 +
- Natural Stand Type**
- Natural Pine/Hardwood Bottomland

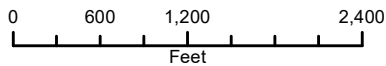
TX Angelina 281621 - 3

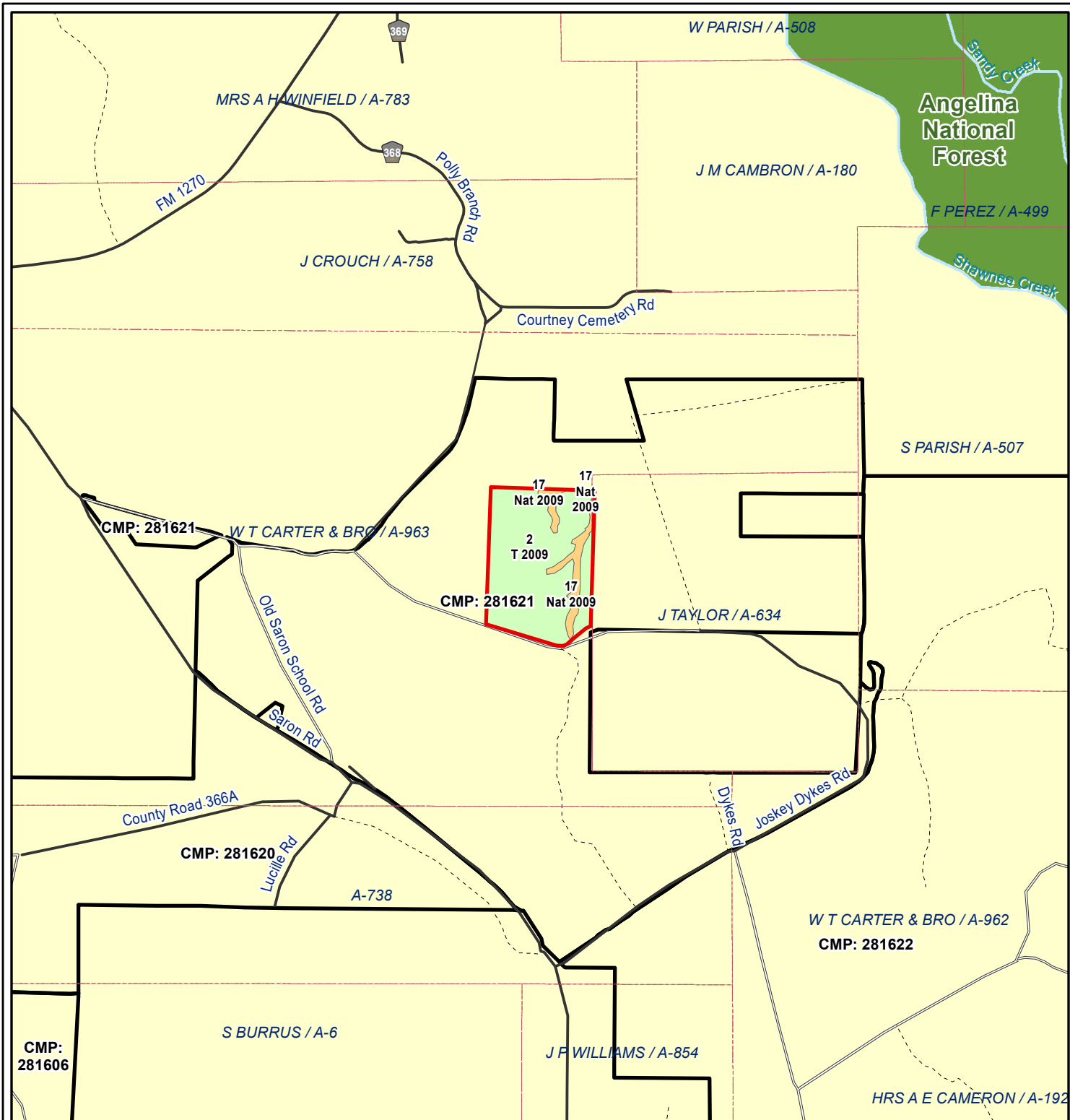
07/26/2022

Angelina County, TX

LSS Acres (+/-): 16.0

No warranty or guaranty, either expressed or implied, concerning the property depicted on this map is made by the seller. The information contained on this map is believed to be accurate, but is being furnished for informational purposes only and is not to be relied on by others and should be verified.





- Sale Area
- Plantation Stand Type**
- Pre Merch 0 - 14
- Natural Stand Type**
- Natural Pine/Hardwood Bottomland

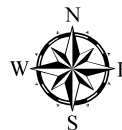
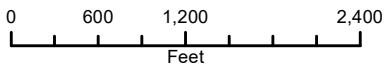
TX Angelina 281621 - 4

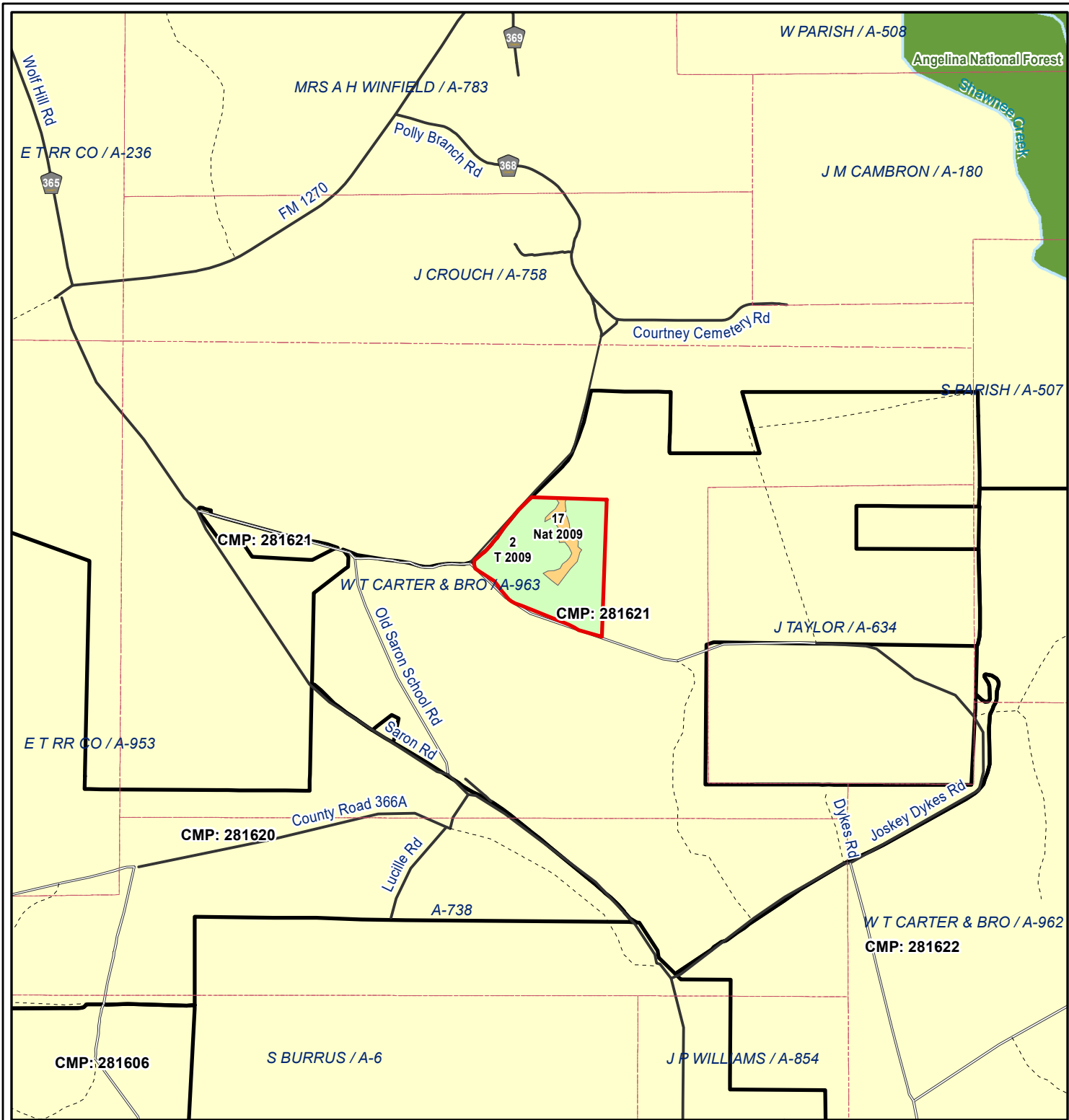
07/26/2022

Angelina County, TX

LSS Acres (+/-): 32.0

No warranty or guaranty, either expressed or implied, concerning the property depicted on this map is made by the seller. The information contained on this map is believed to be accurate, but is being furnished for informational purposes only and is not to be relied on by others and should be verified.





- Sale Area
- Plantation Stand Type**
- Pre Merch 0 - 14
- Natural Stand Type**
- Natural Pine/Hardwood Bottomland

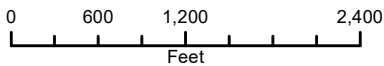
TX Angelina 281621 - 5

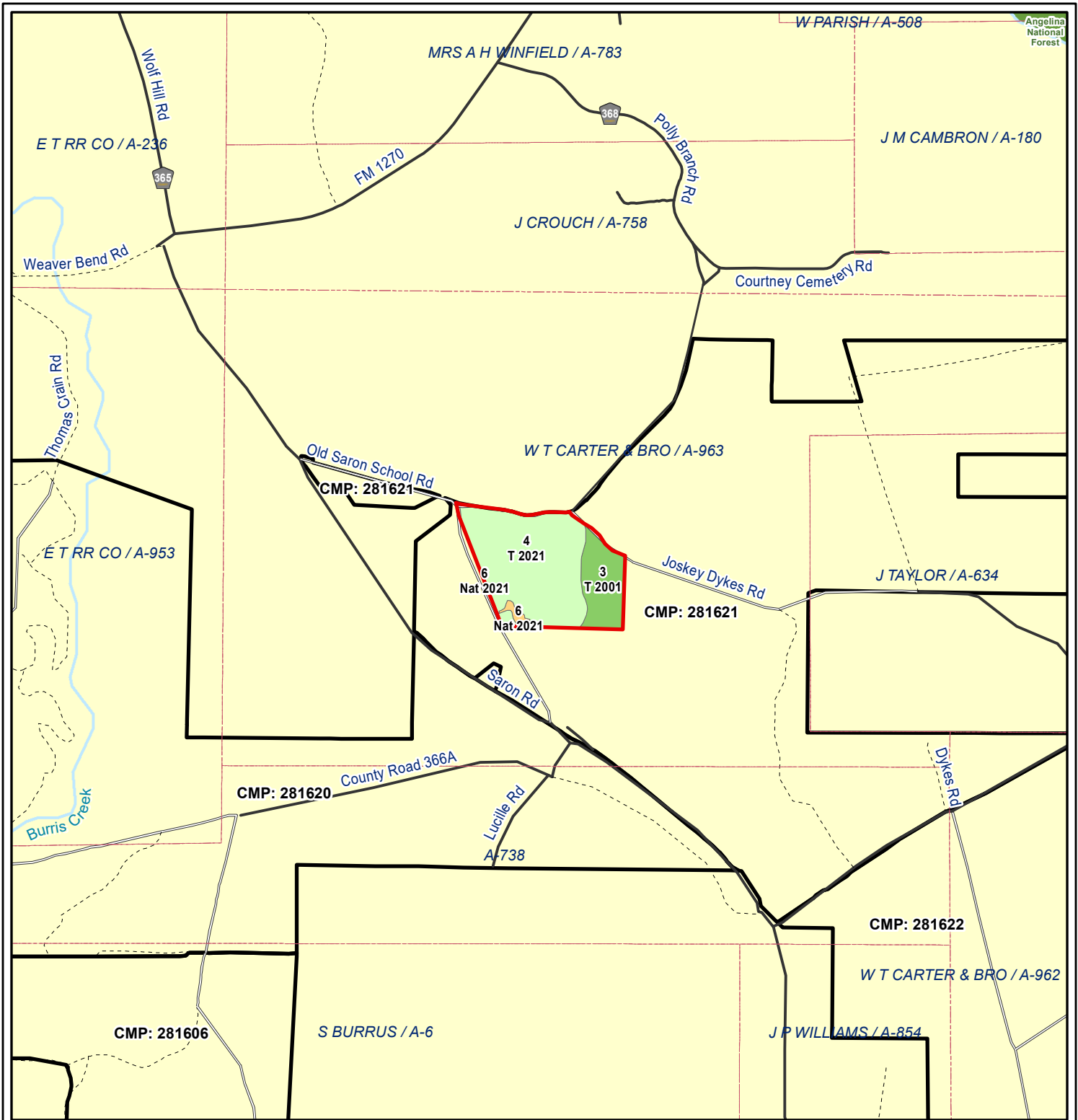
07/26/2022

Angelina County, TX

LSS Acres (+/-): 26.4

No warranty or guaranty, either expressed or implied, concerning the property depicted on this map is made by the seller. The information contained on this map is believed to be accurate, but is being furnished for informational purposes only and is not to be relied on by others and should be verified.





- Sale Area
- Plantation Stand Type**
- Pre Merch 0 - 14
- Merch 15 +
- Natural Stand Type**
- Natural Pine/Hardwood Bottomland

TX Angelina 281621 - 6

07/26/2022

Angelina County, TX

LSS Acres (+/-): 32.6

No warranty or guaranty, either expressed or implied, concerning the property depicted on this map is made by the seller. The information contained on this map is believed to be accurate, but is being furnished for informational purposes only and is not to be relied on by others and should be verified.

