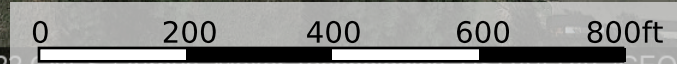








Google

Imagery ©2022 CNES / Airbus, Maxar Technologies, USDA/FAC/Geo



-  Boundary
-  Stream, Intermittent
-  River/Creek
-  Water Body