

|  Boundary 608.8 ac

SOIL CODE	SOIL DESCRIPTION	ACRES	%	CPI	NCCPI	CAP
BNRD	Bigheart-Niotaze-Rock outcrop complex, 1 to 8 percent slopes	192.8 1	31.67	0	21	4e
NBRE	Niotaze-Bigheart-Rock outcrop complex, 3 to 15 percent slopes, very stony	135.5 2	22.26	0	18	6e
66	Verdigris silt loam, 0 to 1 percent slopes, occasionally flooded	65.07	10.69	0	87	2w
NBRF	Niotaze-Bigheart-Rock outcrop complex, 15 to 25 percent slopes, extremely stony	58.08	9.54	0	16	7e
57	Steedman-Lucien complex, 3 to 15 percent slopes	50.83	8.35	0	32	6e
58	Steedman-Lucien complex, 15 to 25 percent slopes	48.83	8.02	0	25	7e
13	Lucien-Coyle complex, 3 to 8 percent slopes	31.3	5.14	0	32	4e
4	Coyle loam, 1 to 3 percent slopes	6.09	1.0	0	45	3s
55	Steedman silt loam, 1 to 3 percent slopes	5.49	0.9	0	41	3s
17	Agra-Pharoah complex, 1 to 5 percent slopes	4.67	0.77	0	59	3e
W	Water	4.26	0.7	0	-	8
15	Agra silt loam, 1 to 3 percent slopes	4.24	0.7	0	60	2e
44	Oil waste land-Huska complex, 1 to 8 percent slopes	1.61	0.26	0	8	8
TOTALS		608.8(*)	100%	-	29.52	4.92









(*) Total acres may differ in the second decimal compared to the sum of each acreage soil. This is due to a round error because we only show the acres of each soil with two decimal.

Capability Legend

Increased Limitations and Hazards

Decreased Adaptability and Freedom of Choice Users

Land, Capability

								
	1	2	3	4	5	6	7	8
'Wild Life'	•	•	•	•	•	•	•	•
Forestry	•	•	•	•	•	•	•	
Limited	•	•	•	•	•	•	•	
Moderate	•	•	•	•	•	•		
Intense	•	•	•	•	•			
Limited	•	•	•	•				
Moderate	•	•	•					
Intense	•	•						
Very Intense	•							

Grazing Cultivation

(c) climatic limitations (e) susceptibility to erosion

(s) soil limitations within the rooting zone (w) excess of water