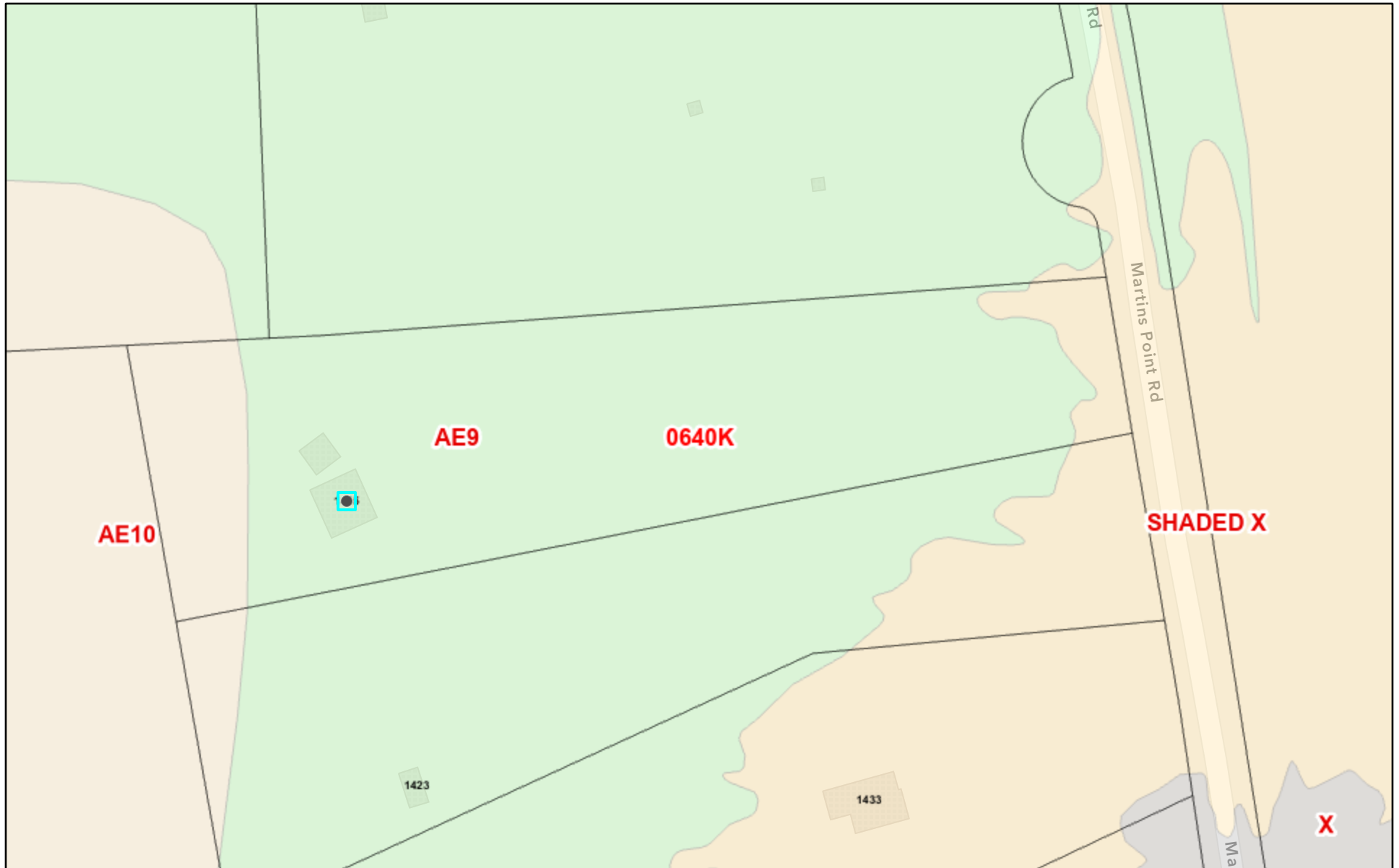








Map of FEMA Flood Zones - 1415 Martins Point Road



2/20/2023, 2:03:38 PM

CURRENT FLOOD ZONE (effective 1/29/2021)

	AE, 10		SHADED X
	AE, 9		X
	Current FEMA Dfirms		



Esri Community Maps Contributors, City of Charleston, Charleston County GIS, © OpenStreetMap, Microsoft, Esri, HERE, Garmin, SafeGraph,

Web AppBuilder for ArcGIS

Esri Community Maps Contributors, City of Charleston, Charleston County GIS, © OpenStreetMap, Microsoft, Esri, HERE, Garmin, SafeGraph, GeoTechnologies, Inc, METI/NASA, USGS, EPA, NPS, US Census Bureau, USDA | Charleston County GIS |