


























Imagery ©2023 Airbus, CNES / Airbus, Landsat / Copernicus, Maxar Technologies, USDA/FPAC/GEO

- | | | | | | | | | | | | |
|---|--|--|---|---|--|--|--|--|--|--|--|
|  Home site |  Water Storage Tank |  Trough |  Pens |  Cabin |  Windmill |  Well |  Easement |  Electricity |  Road / Trail |  Primary Road |  Boundary |
|  Boundary |  Forest Service |  State Land |  Fish and Wildlife |  National Park |  Other |  BLM |  Local Government |  Conservation Easements |  Stream, Intermittent |  River/Creek |  Water Body |

King Land & Water LLC 0 1000 2000 3000 4000ft
P: (432) 426-2024 / (512)-840-1175 kinglandwater.com

 The information contained herein was obtained from sources deemed to be reliable. Land id™ Services makes no warranties or guarantees as to the completeness or accuracy thereof.