

Distance Boundary

|  All Polygons 349.42 ac

SOIL CODE	SOIL DESCRIPTION	ACRES	%	CPI	NCCPI	CAP
St	Stallings loamy fine sand	136.2 5	38.99	0	69	2w
Ra	Rains sandy loam, 0 to 2 percent slopes	116.0 4	33.21	0	56	4w
BB	Bibb loam, frequently flooded	33.97	9.72	0	53	5w
NoB	Norfolk loamy sand, 2 to 6 percent slopes	32.17	9.21	0	68	2e
NoA	Norfolk loamy sand, 0 to 2 percent slopes	18.26	5.23	0	68	1
AuB	Autryville fine sand, 0 to 6 percent slopes	10.7	3.06	0	42	2s
Ly	Lynchburg sandy loam, 0 to 2 percent slopes	2.03	0.58	0	54	2w
TOTALS		349.4 2(*)	100%	-	62.07	2.9

(*) Total acres may differ in the second decimal compared to the sum of each acreage soil. This is due to a round error because we only show the acres of each soil with two decimal.

|  Boundary 132.6 ac

SOIL CODE	SOIL DESCRIPTION	ACRES	%	CPI	NCCPI	CAP
St	Stallings loamy fine sand	42.72	32.22	0	69	2w
BB	Bibb loam, frequently flooded	33.97	25.62	0	53	5w
NoB	Norfolk loamy sand, 2 to 6 percent slopes	32.17	24.26	0	68	2e
AuB	Autryville fine sand, 0 to 6 percent slopes	10.7	8.07	0	42	2s
NoA	Norfolk loamy sand, 0 to 2 percent slopes	6.84	5.16	0	68	1
Ra	Rains sandy loam, 0 to 2 percent slopes	6.2	4.68	0	56	4w
TOTALS		132.6(*)	100%	-	61.82	2.81

(*) Total acres may differ in the second decimal compared to the sum of each acreage soil. This is due to a round error because we only show the acres of each soil with two decimal.

|  Boundary 216.82 ac

SOIL CODE	SOIL DESCRIPTION	ACRES	%	CPI	NCCPI	CAP
Ra	Rains sandy loam, 0 to 2 percent slopes	109.8 4	50.66	0	56	4w
St	Stallings loamy fine sand	93.53	43.14	0	69	2w
NoA	Norfolk loamy sand, 0 to 2 percent slopes	11.42	5.27	0	68	1
Ly	Lynchburg sandy loam, 0 to 2 percent slopes	2.03	0.94	0	54	2w
TOTALS		216.8 2(*)	100%	-	62.22	2.96









(*) Total acres may differ in the second decimal compared to the sum of each acreage soil. This is due to a round error because we only show the acres of each soil with two decimal.

Capability Legend

Increased Limitations and Hazards

Decreased Adaptability and Freedom of Choice Users

Land, Capability

								
	1	2	3	4	5	6	7	8
'Wild Life'	•	•	•	•	•	•	•	•
Forestry	•	•	•	•	•	•	•	
Limited	•	•	•	•	•	•	•	
Moderate	•	•	•	•	•	•		
Intense	•	•	•	•	•			
Limited	•	•	•	•				
Moderate	•	•	•					
Intense	•	•						
Very Intense	•							

Grazing Cultivation

(c) climatic limitations (e) susceptibility to erosion

(s) soil limitations within the rooting zone (w) excess of water