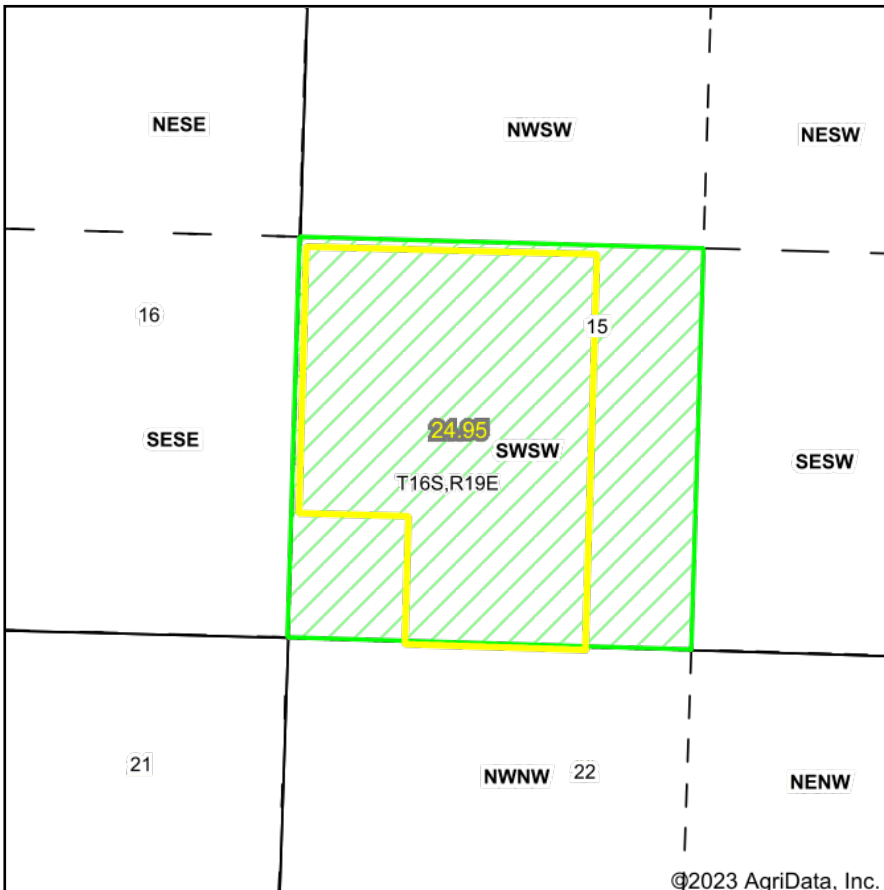
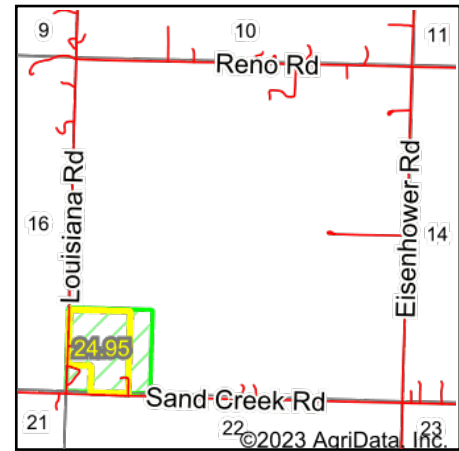
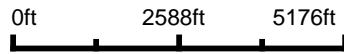


# PLSS Legal Description



Map Center: 38° 39' 14.55, -95° 18' 9.99



Acres: **24.95**  
 Date: **7/11/2023**  
 Township: **Ottawa**  
 County: **Franklin**  
 State: **Kansas**



Maps Provided By:  
  
 © AgriData, Inc. 2023 www.AgriDataInc.com



PLSS Source: **Various State Sources**

PLSS Note: **No Government Lots. Quarters created by equally splitting the sections**

Short Legal:

PT SWSW 15-16S-19E

Long Legal:

PART OF THE SW1/4 SW1/4 OF SECTION 15, TOWNSHIP 16 SOUTH, 19 EAST, FRANKLIN COUNTY, KANSAS