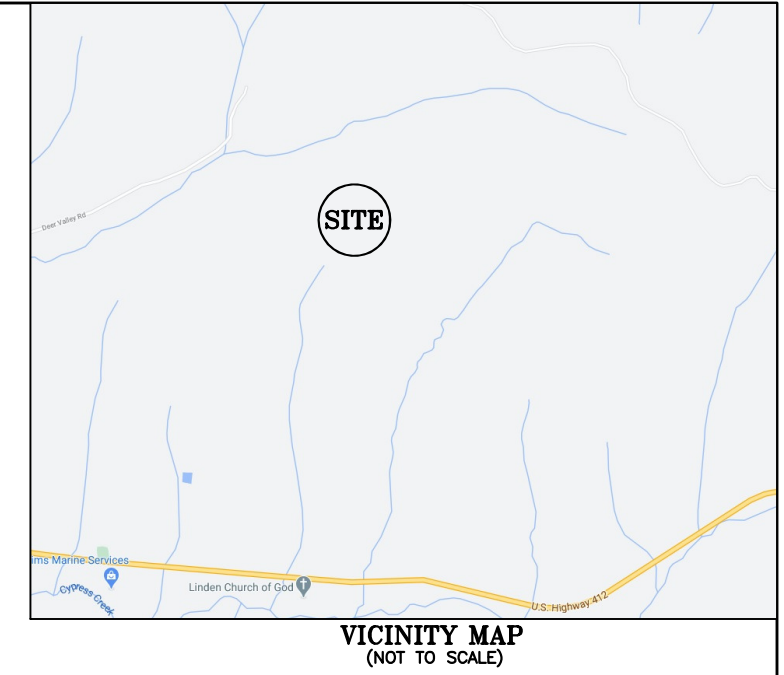


CARROLL LAND SURVEYING
 495 EAST MAIN STREET, SUITE 1
 HOHENWALD, TN 38462
 PHONE: (931)796-1654
 FAX: (931)796-1651
 EMAIL: csurvey@bellsouth.net



JOHN FLOYD ETUX
 DEED BOOK D29, PAGE 510
 TAX MAP 74, PARCEL 26.00

JOHN FLOYD ETUX
 DEED BOOK D29, PAGE 510
 TAX MAP 74, PARCEL 26.00

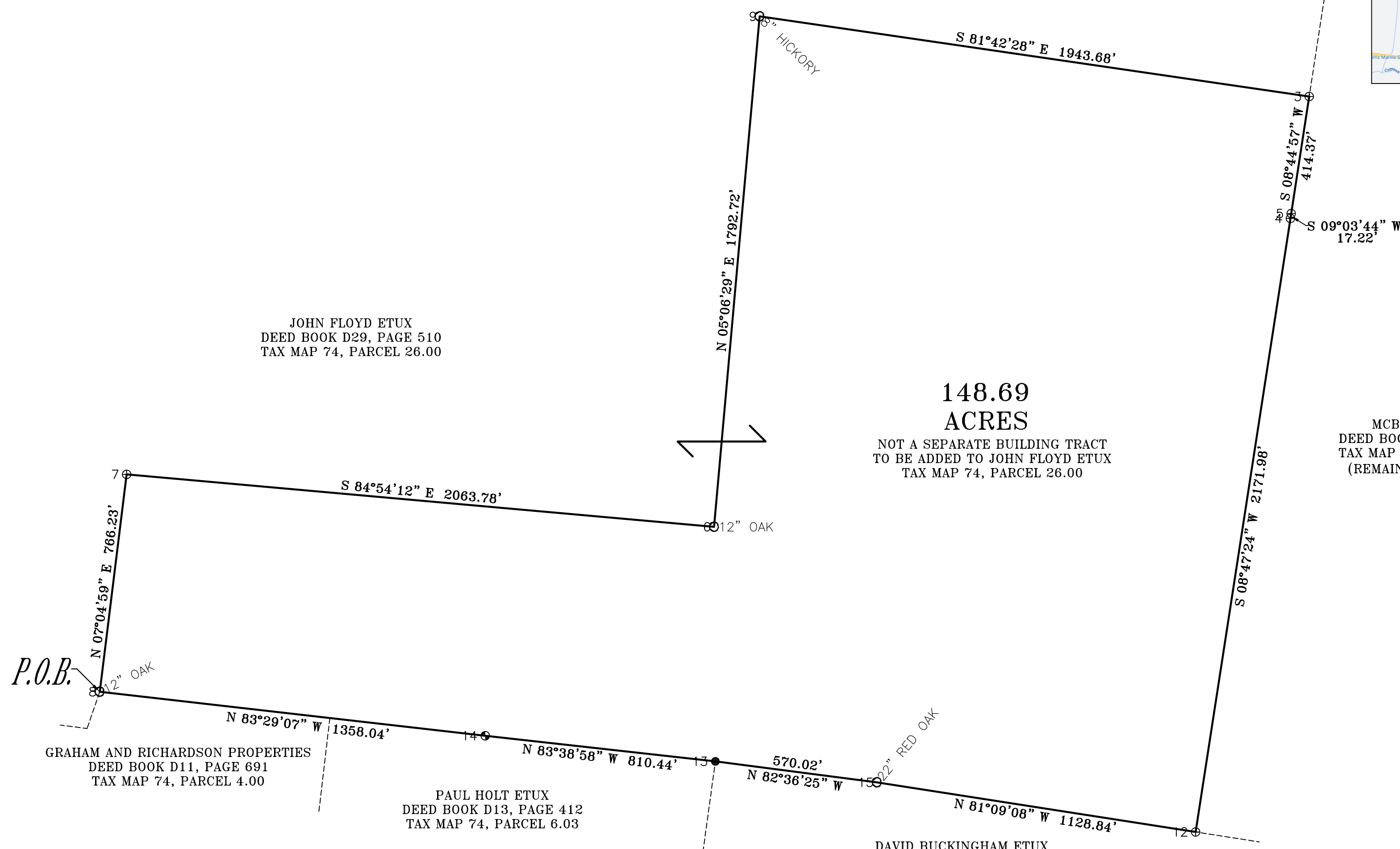
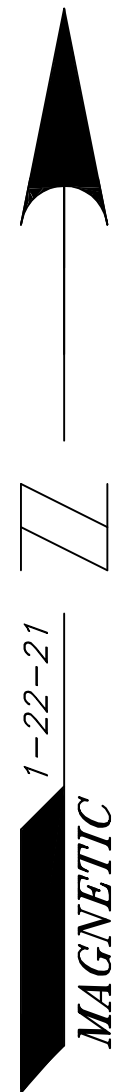
**148.69
 ACRES**
 NOT A SEPARATE BUILDING TRACT
 TO BE ADDED TO JOHN FLOYD ETUX
 TAX MAP 74, PARCEL 26.00

MCB GRIERBRIAR
 DEED BOOK D27, PAGE 232
 TAX MAP 56, PARCEL 15.00
 (REMAINING PROPERTY)

GRAHAM AND RICHARDSON PROPERTIES
 DEED BOOK D11, PAGE 691
 TAX MAP 74, PARCEL 4.00

PAUL HOLT ETUX
 DEED BOOK D13, PAGE 412
 TAX MAP 74, PARCEL 6.03


DAVID BUCKINGHAM ETUX
 DEED BOOK D23, PAGE 234
 TAX MAP 74, PARCEL 12.00



CERTIFICATION

I, KENNETH CARROLL, LICENSED LAND SURVEYOR, DO HEREBY CERTIFY THAT THIS PLAT WAS PREPARED UNDER MY DIRECTION, THAT IT IS MY OPINION THAT THIS SURVEY MEETS OR EXCEEDS THE STANDARDS OF PRACTICE FOR A CATEGORY 1 SURVEY, AND THAT THE RATIO OF PRECISION OF THE UNADJUSTED SURVEY WAS 1:10,000 + AS SHOWN HEREON.

Kenneth Carroll
 KENNETH CARROLL
 TENN. REG NO. 1335



LEGEND

- ⊙ = IRON ROD FOUND
- = TREE
- = IRON PIN FOUND
- ⊕ = IRON PIN SET



SURVEY FOR JOHN FLOYD

| | | |
|--|--|------------------------------|
| SCALE: 1" = 300' | APPROVED BY: KENNETH CARROLL | DRAWN BY: <i>BRITTANY R.</i> |
| DATE: 1-22-21 | REVISED: / / | |
| 6TH CIVIL DISTRICT - PERRY COUNTY, TN | | |
| REF: DEED BOOK D27, PAGE 232 TAX MAP 56, P/O PARCEL 15.00 | | JOB NAME: FLOJ121 (JC) |