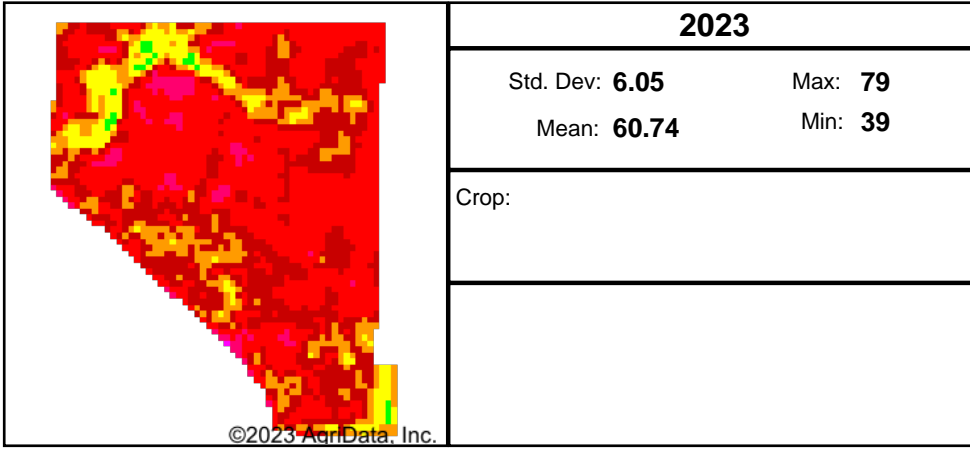


Max NDVI Multi-year



Client:

Farm:

Field:

Date: 12/11/2023

Acres: 75.6

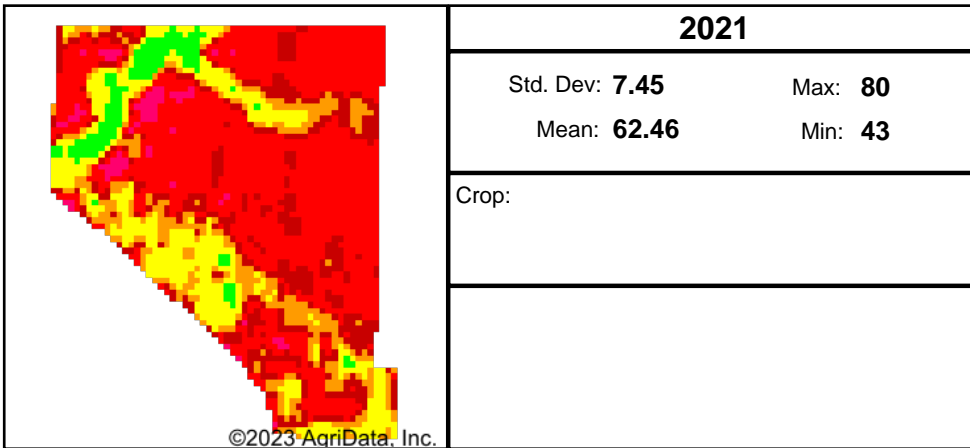
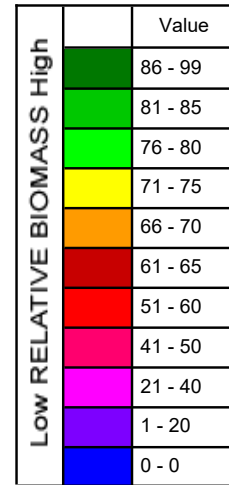
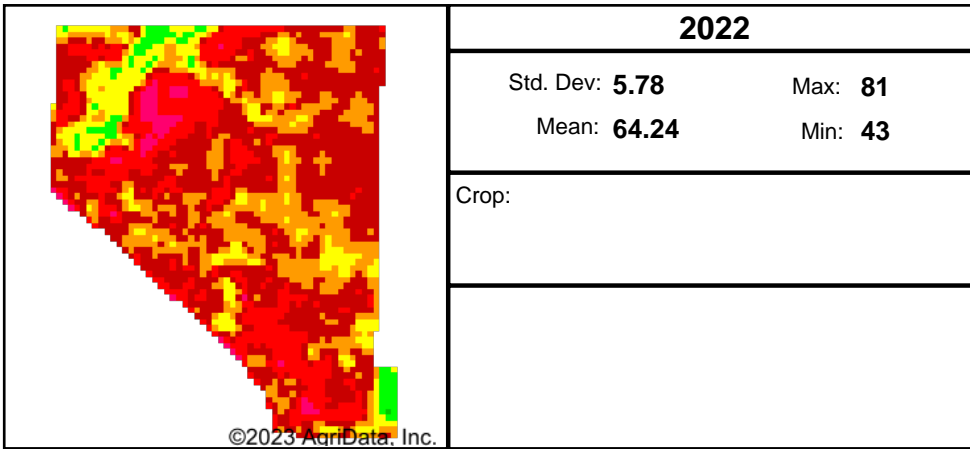
State: MN

County: Jackson

Location: 21-101N-34W

Township: Petersburg

Boundary Center: 43° 32' 3.37, -94° 55' 13.23



Soils Weighted Average

Productivity Index: 60.1

Elevation (feet)

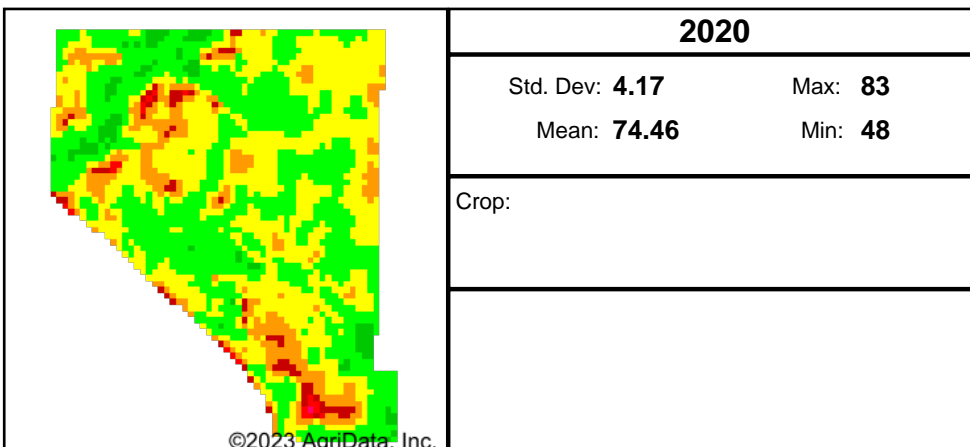
Min: 1,296.2

Max: 1,352.0

Range: 55.8

Mean: 1,332.1

Std Dev: 13.1

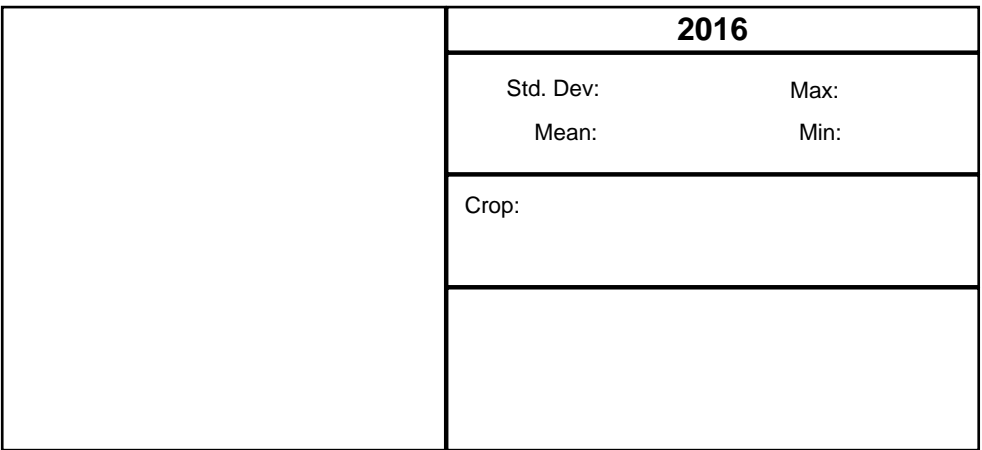

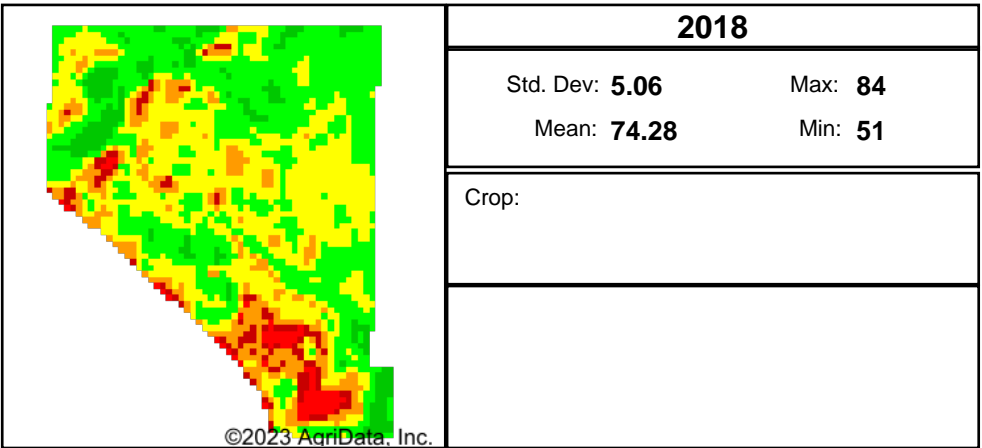
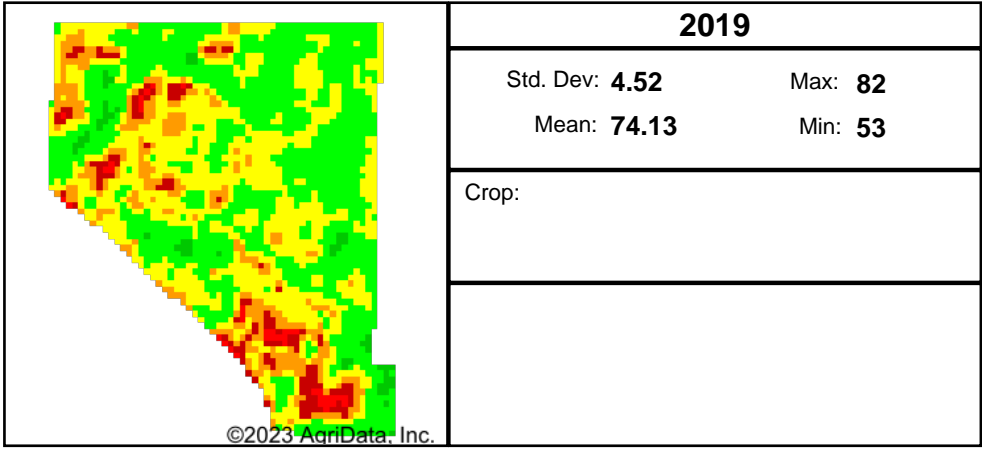


Maps Provided By:



© AgriData, Inc. 2023

www.AgriDataInc.com



Client:

Farm:

Field:

Date: 12/11/2023

Acres: 75.6












State: MN

County: Jackson

Location: 21-101N-34W

Township: Petersburg

Boundary Center: 43° 32' 3.37, -94° 55' 13.23

Low Relative Biomass High	Value
	86 - 99
	81 - 85
	76 - 80
	71 - 75
	66 - 70
	61 - 65
	51 - 60
	41 - 50
	21 - 40
	1 - 20
	0 - 0

Soils Weighted Average

Productivity Index: 60.1

Elevation (feet)

Min: 1,296.2

Max: 1,352.0

Range: 55.8

Mean: 1,332.1

Std Dev: 13.1



Maps Provided By:



© AgriData, Inc. 2023

www.AgriDataInc.com