

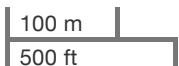


- > Tiled Layers 
- > Property Tax Parcels
- > Buildings
- > Conservation
- > Regulatory Areas
- > Municipal and Other Boundaries
- > Water Related

 [Property Tax Parcels](#)

1:9,028



42.14237, -71.57149 LAT LON ▼

MassMapper

Leaflet | MassGIS