

RED DENOTES SLOPES 20% OR GREATER

MAGENTA DENOTES POYGONS USED TO CACULATE SLOPES 20% OR GREATER

APPROX. PARCEL BOUNDARY

NORTH



**LEGEND**

SLOPES 20% OR GREATER

APPROX. AREAS WITH SLOPES GREATER THAN 20%

SLOPES 20% OR GREATER = ~25.51 AC  
 SLOPES LESS THAN 20 % = ~41.12

SCALE: 1"=200'



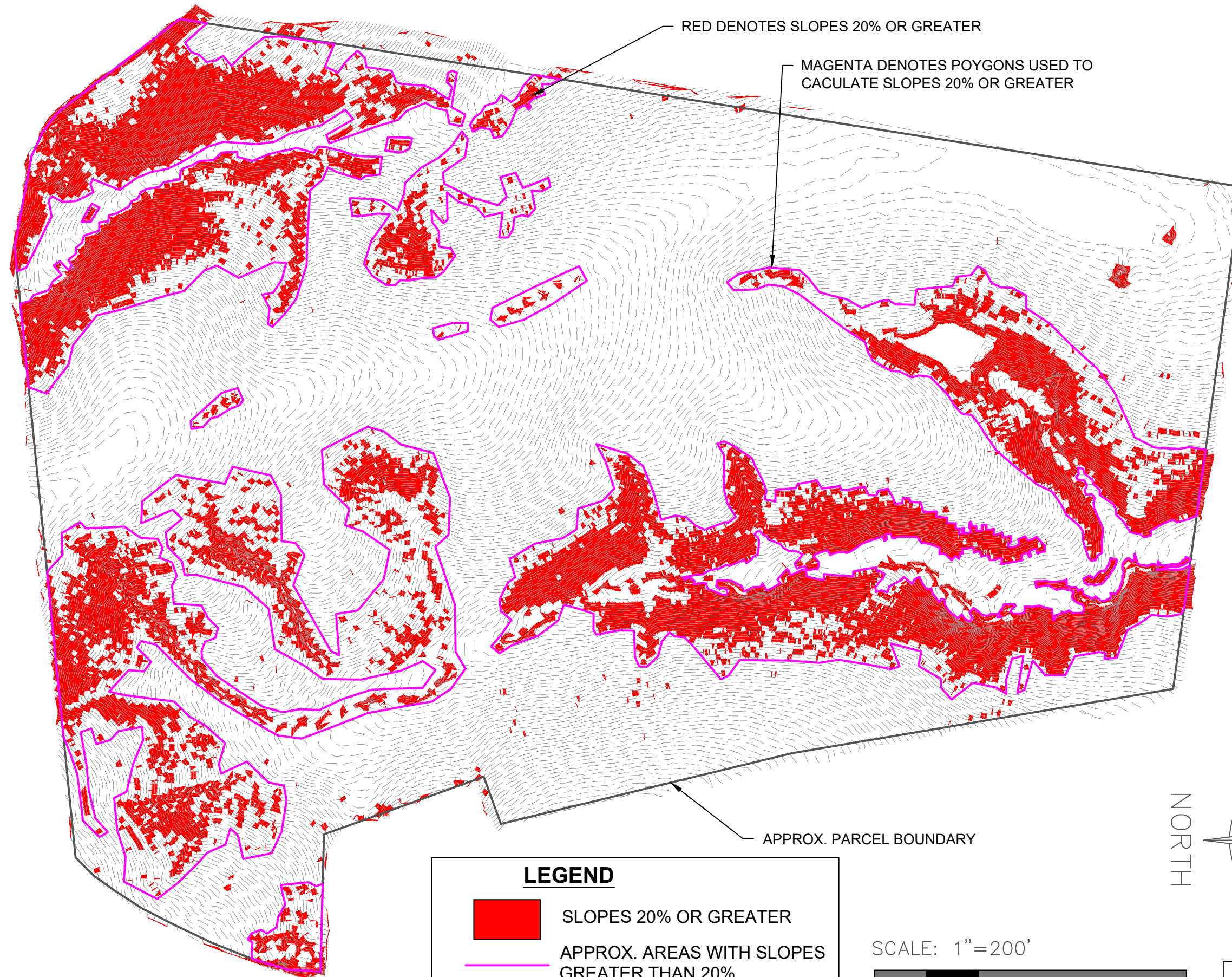
DATA APPROXIMATED  
**NOT FOR**  
 CONSTRUCTION

DATE:				
DESIGNED BY:				
CHECKED BY:				
FILE NAME:				
REV.	DATE	DESCRIPTION	BY	APPD
1				
2				

66.63 AC LOT  
 TENNESSEE

TYPICAL  
 DETAILS

SHEET: **1**



RED DENOTES SLOPES 20% OR GREATER

MAGENTA DENOTES POYGONS USED TO CACULATE SLOPES 20% OR GREATER

APPROX. PARCEL BOUNDARY

**LEGEND**



SLOPES 20% OR GREATER



APPROX. AREAS WITH SLOPES GREATER THAN 20%

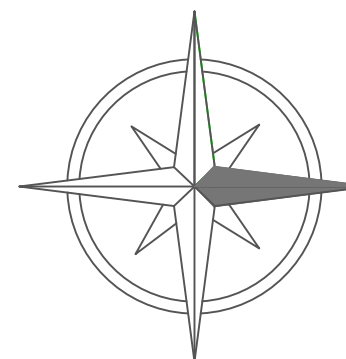
SLOPES 20% OR GREATER = ~25.51 AC  
 SLOPES LESS THAN 20 % = ~41.12

SCALE: 1"=200'



0' 100' 200' 400'

NORTH



DATA APPROXIMATED

**NOT FOR**

CONSTRUCTION

DATE:				
DESIGNED BY:				
CHECKED BY:				
FILE NAME:				
REV.	DATE	DESCRIPTION	BY	APPD
1				
2				

66.63 AC LOT  
 TENNESSEE

TYPICAL  
 DETAILS

SHEET: **2**