

LEGEND

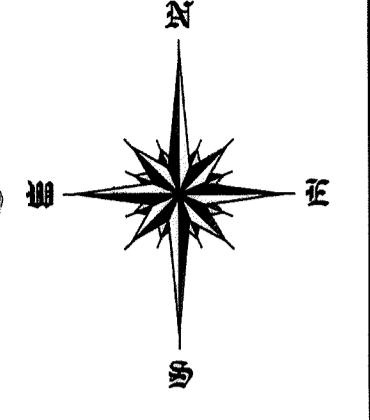
- IPS - IRON PIN SET
- IPF - IRON PIN FOUND
- NIP - NEW IRON PIPE
- EIP - EXISTING IRON PIPE
- CMS - CONCRETE MONUMENT SET
- CMF - CONCRETE MONUMENT FOUND
- PP - POWER POLE
- SP - SERVICE POLE
- PT - POINT
- R/W - RIGHT-OF-WAY
- X - X - FENCE
- CREEK OR SMALL BRANCH
- TOP OF RIDGE
- CENTER LINES
- OVERHEAD POWER LINES
- SANITARY SEWER LINES
- TOR - TOP OF RIDGE
- OHP - OVERHEAD POWER LINE
- MNS - MAG NAIL SET
- POL - POINT ON LINE

I HEREBY CERTIFY THAT THIS PLAT IS OF THE FOLLOWING TYPE:
 G.S. 47-30 (f)(1)(c)(1). THIS SURVEY IS OF AN EXISTING PARCEL
 OR PARCELS OF LAND AND DOES NOT CREATE A NEW STREET OR CHANGE
 AN EXISTING STREET.

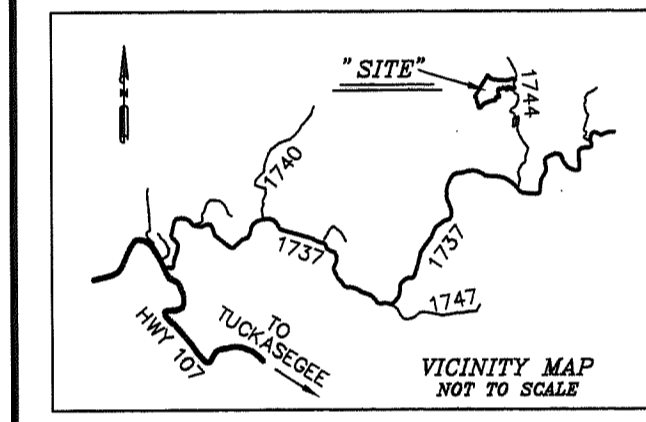
James R. Davenport
 JAMES R. DAVENPORT, P.L.S. L-1462

NOTICE: THIS PROPERTY IS LOCATED WITHIN A PUBLIC WATER SUPPLY
 WATERSHED - DEVELOPMENT RESTRICTIONS MAY APPLY.
 I CERTIFY THAT THE PLAT SHOWN HEREON COMPLIES WITH THE WATERSHED
 PROTECTION ORDINANCE AND IS APPROVED FOR RECORDING IN THE REGISTER
 OF DEEDS OFFICE.
 DATE 11/24/14
 WATERSHED SUBDIVISION ADMINISTRATOR

PLAT NORTH
 PC 8, SL 292




- NOTES: 1) ACREAGE CALCULATED BY COORDINATE COMPUTATIONS.
 2) THIS PROPERTY DOES NOT LIE IN A FLOOD HAZARD AREA.
 3) THIS PROPERTY SUBJECT TO RIGHT OF WAYS, EASEMENTS AND
 RESTRICTIONS OF RECORD, UNRECORDED, WRITTEN AND/OR UNWRITTEN.
 4) NO N.C.G.S. HORIZONTAL CONTROL MONUMENT FOUND WITHIN
 2000' OF SITE



PROPOSED TO:
JEANETTE LYTLE
 48.184 Acres
 DEED REF. 1188-693

Certificate of Approval
 I certify that the plat shows compliance
 with the Subdivision and Monument and
 Development Ordinances and is approved
 for recording in the Register of Deeds Office.
 11/24/14
Joe Hamilton
 JOE HAMILTON, REGISTER OF DEEDS



I, JAMES R. DAVENPORT, CERTIFY THAT THIS PLAT WAS DRAWN UNDER MY SUPERVISION FROM AN ACTUAL SURVEY MADE UNDER
 MY SUPERVISION. DEED DESCRIPTION RECORDED IN BOOK 1188 PAGE 693 THAT THE BOUNDARIES NOT
 SURVEYED ARE CLEARLY INDICATED AS DRAWN FROM INFORMATION FOUND IN BOOK PAGE THAT
 THE RATIO OF PRECISION AS CALCULATED IS 1: 10,000+ ; THAT THIS PLAT WAS PREPARED IN ACCORDANCE WITH GS 47-30 AS
 AMENDED. WITNESS MY ORIGINAL SIGNATURE, REGISTRATION NO., AND SEAL THIS 24th DAY OF NOVEMBER, AD 20 14.

James R. Davenport
 PROFESSIONAL LAND SURVEYOR - REGISTRATION NUMBER L-1462

STATE OF NORTH CAROLINA
 COUNTY OF JACKSON

I, SUPATE, REVIEW OFFICER OF JACKSON COUNTY, CERTIFY THAT THE MAP OR
 PLAT TO WHICH THIS CERTIFICATION IS AFFIXED MEETS ALL STATUTORY REQUIREMENTS FOR RECORDING.
 REVIEW OFFICER *SUPATE* DATE 11/24/14

STATE OF NORTH CAROLINA: COUNTY OF JACKSON
 THE FOREGOING CERTIFICATES OF JAMES R. DAVENPORT, PROFESSIONAL LAND SURVEYOR, AND
 REVIEW OFFICER, ARE CERTIFIED TO BE CORRECT. THIS INSTRUMENT WAS PRESENTED FOR REGISTRATION AND RECORDED IN THIS
 OFFICE IN PLAT CABINET 20, SLIDE 094, THIS 20th DAY OF Nov, AT 10:10 O'CLOCK A.M., 20 14 AD.
Joe Hamilton
 REGISTER OF DEEDS

LINE	BEARING	DISTANCE
R1	S 81°06'04" W	27.55'
R2	S 55°55'18" W	18.38'
R3	S 40°51'52" W	18.26'
R4	S 21°59'46" W	46.29'
R5	S 31°39'41" W	28.72'
R6	S 46°33'43" W	16.91'
R7	S 74°57'06" W	19.33'
R8	N 71°18'45" W	26.47'
R9	N 47°08'48" W	41.07'
R10	N 44°30'00" W	18.96'
R11	N 87°59'49" W	12.76'
R12	S 44°38'29" W	18.75'
R13	S 38°26'16" W	23.82'
R14	S 47°21'11" W	16.28'
R15	S 42°06'30" W	22.95'
R16	S 42°46'11" W	25.51'
R17	S 49°08'14" W	20.54'
R18	N 73°00'05" E	14.38'

LINE	BEARING	DISTANCE
L47	N 74°33'57" E	293.89'
L48	N 82°18'59" E	161.80'
L49	S 68°55'11" E	155.46'
L50	S 03°49'57" E	52.26'
L51	S 04°06'05" W	31.70'
L52	S 26°05'37" W	36.10'
L53	S 47°05'28" W	32.24'
L54	S 51°08'48" W	32.35'
L55	S 38°42'13" W	37.54'
L56	S 22°05'31" W	35.15'
L57	S 12°58'44" W	33.82'
L58	S 05°16'07" E	37.67'
L59	S 15°02'41" E	40.76'
L60	S 21°47'21" E	61.64'
L61	S 16°12'23" E	39.91'
L62	S 07°57'16" E	38.36'
L63	S 01°34'17" E	40.40'
L64	S 03°21'00" W	13.25'

LINE	BEARING	DISTANCE
L29	S 71°27'45" W	138.24'
L30	S 71°29'10" W	12.41'
L31	N 33°08'37" W	54.40'
L32	N 35°11'07" W	77.82'
L33	N 06°27'16" W	109.56'
L34	N 14°48'15" W	187.36'
L35	N 25°21'32" W	45.12'
L36	N 11°10'25" W	173.40'
L37	N 38°01'42" W	126.73'
L38	N 36°00'02" E	1416.72'
L39	S 46°55'22" E	159.92'
L40	S 50°32'41" E	100.44'
L41	S 59°04'49" E	79.73'
L42	S 63°52'22" E	61.64'
L43	S 79°53'06" E	195.48'
L44	S 83°17'26" E	61.70'
L45	N 82°48'28" E	100.82'
L46	S 79°19'53" E	342.94'

LINE	BEARING	DISTANCE
L1	N 81°50'53" W	58.94'
L2	S 55°03'26" W	158.55'
L3	N 30°10'38" W	101.44'
L4	N 49°48'09" W	110.43'
L5	S 73°00'05" W	153.35'
L6	S 30°01'33" E	96.01'
L7	S 35°09'03" W	49.30'
L8	N 65°17'08" W	113.34'
L9	N 51°59'10" W	105.21'
L10	N 89°57'43" W	51.08'
L11	S 55°43'18" W	66.88'
L12	N 85°56'46" W	127.27'
L13	S 52°06'52" W	118.39'
L14	S 14°18'15" W	74.19'
L15	S 17°29'46" E	104.06'
L16	S 32°00'14" E	117.01'
L17	S 18°24'40" W	148.63'
L18	N 72°51'46" W	113.99'
L19	S 57°36'16" W	102.60'
L20	S 04°11'33" W	141.67'
L21	S 78°53'13" W	69.30'
L22	S 82°15'14" W	116.35'
L23	N 80°43'36" W	70.97'
L24	S 73°38'16" W	193.67'
L25	S 62°45'52" W	81.93'
L26	S 83°28'01" W	141.43'
L27	S 63°06'36" W	106.41'
L28	S 24°38'03" W	189.54'



DAVENPORT & ASSOC., INC.
 PROFESSIONAL LAND SURVEYORS
 P.O. BOX 234 CULLOWHEE, N.C. 28723
 LICENSE NO. C-0814 (828) 293-3258

SURVEY FOR: JEANETTE LYTLE
 PROPERTY IN D.B. 1188, PG. 693

STATE: NORTH CAROLINA COUNTY: JACKSON
 TOWNSHIP: CANEY FORK DATE: NOVEMBER 24, 2014
 COR. FILE: 1" = 150' DRAWN BY: JRD
 SCALE: 1" = 150' FIELD BK: J226-11 DWG. NO: J-1640