










Quitman County, MS

FIELD	ACRES	TAX AMOUNT	ASSESSED VALUE	LOCATION	OWNER (LAST UPDATED)	OWNER ADDRESS	LEGAL DESCRIPTION
1 	99.78	285.39	1,663.00	28N 1W - 13, 14 APN: 1260130000000004	BAYOU VIEW LAND COMPANY LLC (09/28/2021)	750 WALNUT ST, MARKS, MS 38646	W2 SW4 & W2 E2 SW4 LESS EASEMENT CRP05
2 	13.26	40.30	236.00	28N 1W - 13, 14 APN: 1260130000000005	BAYOU VIEW LAND COMPANY LLC (09/28/2021)	750 WALNUT ST, MARKS, MS 38646	EASEMENT PT SW4
3 	11.41	84.62	506.00	28N 1W - 13 APN: 126013000000000501	BAYOU VIEW LAND CO LLC (09/28/2021)	750 WALNUT ST, MARKS, MS 38646	EASEMENT PT S2
4 	52.36	466.10	2,800.00	28N 1W - 13 APN: 126013000000000401	BAYOU VIEW LAND CO LLC (09/28/2021)	750 WALNUT ST, MARKS, MS 38646	E2 E2 SW4 & PT SE4 SOUTH OF BAYOU LESS EASEMENT LESS EASEMENT
5 	33.38	764.76	4,612.00	28N 1W - 13 APN: 1260130000000006	BAYOU VIEW LAND CO LLC (09/28/2021)	750 WALNUT ST, MARKS, MS 38646	SW4 SE4 LESS EASEMENT
6 	6.61	75.59	454.00	28N 1W - 13 APN: 1260130000000007	BAYOU VIEW LAND CO LLC (09/28/2021)	750 WALNUT ST, MARKS, MS 38646	EASEMENT PT SW4 SE4
7 	127.77	2,138.00	12,887.00	28N 1W - 13, 23, 24 APN: 1260240000000003	BAYOU VIEW LAND CO LLC (09/28/2021)	750 WALNUT ST, MARKS, MS 38646	LT 3 2 AC SE LT 4 LTS 2, 5, 6 9 & 10 N W OF BAYOU L EASE W OF BAYOU L EASE.
8 	32.83	164.65	980.00	28N 1W - 13, 24 APN: 1260240000000004	BAYOU VIEW LAND CO LLC (09/28/2021)	750 WALNUT ST, MARKS, MS 38646	EASE PT LOTS 2, 5, 6, 9 & 10
9 	40.63	96.11	559.00	28N 1W - 13, 14, 23, 24 APN: 1260240000000005	BAYOU VIEW LAND CO LLC (09/28/2021)	750 WALNUT ST, MARKS, MS 38646	PT LOT 4

418.04

9 fields, 418 acres in Quitman County, MS

TOWNSHIP/SECTION 28N 1W - 13, 14, 23, 24

