

# ELEVATION CERTIFICATE

OMB No. 1660-0008  
Expires February 28, 2009

Important: Read the instructions on pages 1-8.

## SECTION A - PROPERTY INFORMATION

A1. Building Owner's Name: <u>KEN BROWNING</u>		For Insurance Company Use:
A2. Building Street Address (including Apt., Unit, Suite, and/or Bldg. No.) or P.O. Route and Box No. <u>21123 LA HWY 1032</u>		Policy Number
City <u>DENHAM SPRINGS</u> State <u>LA</u> ZIP Code <u>70726</u>		Company NAIC Number
A3. Property Description (Lot and Block Numbers, Tax Parcel Number, Legal Description, etc.)		
A4. Building Use (e.g., Residential, Non-Residential, Addition, Accessory, etc.) <u>RESIDENTIAL</u>		
A5. Latitude/Longitude: Lat. <u>30° 22' 21.5"</u> Long. <u>90° 53' 00"</u>		Horizontal Datum: <input type="checkbox"/> NAD 1927 <input checked="" type="checkbox"/> NAD 1983
A6. Attach at least 2 photographs of the building if the Certificate is being used to obtain flood insurance.		
A7. Building Diagram Number <u>1</u>		
A8. For a building with a crawl space or enclosure(s), provide		A9. For a building with an attached garage, provide:
a) Square footage of crawl space or enclosure(s) <u>N/A</u> sq ft		a) Square footage of attached garage <u>N/A</u> sq ft
b) No. of permanent flood openings in the crawl space or enclosure(s) walls within 1.0 foot above adjacent grade <u>N/A</u>		b) No. of permanent flood openings in the attached garage walls within 1.0 foot above adjacent grade <u>N/A</u>
c) Total net area of flood openings in A8.b <u>N/A</u> sq in		c) Total net area of flood openings in A9.b <u>N/A</u> sq in

## SECTION B - FLOOD INSURANCE RATE MAP (FIRM) INFORMATION

B1. NFIP Community Name & Community Number <u>LIVINGSTON PARISH - 220113</u>		B2. County Name <u>LIVINGSTON PARISH</u>		B3. State <u>LOUISIANA</u>	
B4. Map/Panel Number <u>22063C0350</u>	B5. Suffix <u>D</u>	B6. FIRM Index Date <u>8/23/01</u>	B7. FIRM Panel Effective/Revised Date <u>8/23/01</u>	B8. Flood Zone(s) <u>AE</u>	B9. Base Flood Elevation(s) (Zone AO, use base flood depth) <u>20.0</u>

- B10. Indicate the source of the Base Flood Elevation (BFE) data or base flood depth entered in Item B9.  
 FIS Profile  FIRM  Community Determined  Other (Describe) \_\_\_\_\_
- B11. Indicate elevation datum used for BFE in Item B9:  NGVD 1929  NAVD 1988  Other (Describe) \_\_\_\_\_
- B12. Is the building located in a Coastal Barrier Resources System (CBRS) area or Otherwise Protected Area (OPA)?  Yes  No  
 Designation Date N/A  CBRS  OPA

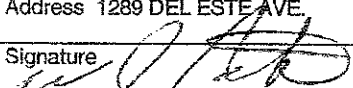
## SECTION C - BUILDING ELEVATION INFORMATION (SURVEY REQUIRED)


- C1. Building elevations are based on:  Construction Drawings\*  Building Under Construction\*  Finished Construction  
 \*A new Elevation Certificate will be required when construction of the building is complete.
- C2. Elevations - Zones A1-A30, AE, AH, A (with BFE), VE, V1-V30, V (with BFE), AR, AR/A, AR/AE, AR/A1-A30, AR/AH, AR/AO. Complete items C2.a-g below according to the building diagram specified in Item A7.  
 Benchmark Utilized AFA BM Vertical Datum 1929  
 Conversion/Comments N/A
- Check the measurement used.
- |   |              |   |
|---|--------------|---|
| a) Top of bottom floor (including basement, crawl space, or enclosure floor)                                  | <u>20.22</u> | <input checked="" type="checkbox"/> feet <input type="checkbox"/> meters (Puerto Rico only) |
| b) Top of the next higher floor   | <u>28.12</u> | <input checked="" type="checkbox"/> feet <input type="checkbox"/> meters (Puerto Rico only) |
| c) Bottom of the lowest horizontal structural member (V Zones only)   | <u>N/A</u>   | <input type="checkbox"/> feet <input type="checkbox"/> meters (Puerto Rico only)            |
| d) Attached garage (top of slab)  | <u>N/A</u>   | <input type="checkbox"/> feet <input type="checkbox"/> meters (Puerto Rico only)            |
| e) Lowest elevation of machinery or equipment servicing the building (Describe type of equipment in Comments) | <u>20.42</u> | <input checked="" type="checkbox"/> feet <input type="checkbox"/> meters (Puerto Rico only) |
| f) Lowest adjacent (finished) grade (LAG)   | <u>18.0</u>  | <input checked="" type="checkbox"/> feet <input type="checkbox"/> meters (Puerto Rico only) |
| g) Highest adjacent (finished) grade (HAG)  | <u>18.4</u>  | <input checked="" type="checkbox"/> feet <input type="checkbox"/> meters (Puerto Rico only) |

## SECTION D - SURVEYOR, ENGINEER, OR ARCHITECT CERTIFICATION

This certification is to be signed and sealed by a land surveyor, engineer, or architect authorized by law to certify elevation information. I certify that the information on this Certificate represents my best efforts to interpret the data available. I understand that any false statement may be punishable by fine or imprisonment under 18 U.S. Code, Section 1001.

Check here if comments are provided on back of form.

Certifier's Name <u>W.J. FONTENOT</u>	License Number <u>4500</u>
Title <u>PLS/A090171 FB-38-J-49 SD</u>	Company Name <u>ALVIN FAIRBURN &amp; ASSOCIATES, LLC</u>
Address <u>1289 DEL ESTE AVE.</u>	City <u>DENHAM SPRINGS</u> State <u>LA</u> ZIP Code <u>70726</u>
Signature 	Date <u>04-13-09</u> Telephone <u>225-665-1515</u>




<b>IMPORTANT: In these spaces, copy the corresponding information from Section A</b>	For Insurance Company Use:
Building Street Address (including Apt., Unit, Suite, and/or Bldg. No.) or P.O. Route and Box No. 21123 LA HWY 1032	Policy Number
City DENHAM SPRINGS State LA ZIP Code 70726	Company NAIC Number

**SECTION D - SURVEYOR, ENGINEER, OR ARCHITECT CERTIFICATION (CONTINUED)**

Copy both sides of this Elevation Certificate for (1) community official, (2) insurance agent/company, and (3) building owner.

Comments OUR CERTIFICATION IS ONLY TO SECTION C. SECTIONS A & B WERE PREPARED BY OTHERS.  
THIS FINISHED CONSTRUCTION ELEVATION CERTIFICATE IS FOR 21123 LA HWY 1032, DENHAM SPRINGS, LA FOR THE USE OF KEN BROWNING

Signature 

Date 04-13-09

Check here if attachments

**SECTION E - BUILDING ELEVATION INFORMATION (SURVEY NOT REQUIRED) FOR ZONE AO AND ZONE A (WITHOUT BFE)**

For Zones AO and A (without BFE), complete items E1-E5. If the Certificate is intended to support a LOMA or LOMR-F request, complete Sections A, B, and C. For items E1-E4, use natural grade, if available. Check the measurement used. In Puerto Rico only, enter meters.

- E1. Provide elevation information for the following and check the appropriate boxes to show whether the elevation is above or below the highest adjacent grade (HAG) and the lowest adjacent grade (LAG).
  - a) Top of bottom floor (including basement, crawl space, or enclosure) is \_\_\_\_\_  feet  meters  above or  below the HAG.
  - b) Top of bottom floor (including basement, crawl space, or enclosure) is \_\_\_\_\_  feet  meters  above or  below the LAG.
- E2. For Building Diagrams 6-8 with permanent flood openings provided in Section A Items 8 and/or 9 (see page 8 of instructions), the next higher floor (elevation C2.b in the diagrams) of the building is \_\_\_\_\_  feet  meters  above or  below the HAG.
- E3. Attached garage (top of slab) is \_\_\_\_\_  feet  meters  above or  below the HAG.
- E4. Top of platform of machinery and/or equipment servicing the building is \_\_\_\_\_  feet  meters  above or  below the HAG.
- E5. Zone AO only: If no flood depth number is available, is the top of the bottom floor elevated in accordance with the community's floodplain management ordinance?  Yes  No  Unknown. The local official must certify this information in Section G.

**SECTION F - PROPERTY OWNER (OR OWNER'S REPRESENTATIVE) CERTIFICATION**

The property owner or owner's authorized representative who completes Sections A, B, and E for Zone A (without a FEMA-issued or community-issued BFE) or Zone AO must sign here. *The statements in Sections A, B, and E are correct to the best of my knowledge.*

Property Owner's or Owner's Authorized Representative's Name \_\_\_\_\_

Address \_\_\_\_\_ City \_\_\_\_\_ State \_\_\_\_\_ ZIP Code \_\_\_\_\_

Signature \_\_\_\_\_ Date \_\_\_\_\_ Telephone \_\_\_\_\_

Comments \_\_\_\_\_

Check here if attachments

**SECTION G - COMMUNITY INFORMATION (OPTIONAL)**

The local official who is authorized by law or ordinance to administer the community's floodplain management ordinance can complete Sections A, B, C (or E), and G of this Elevation Certificate. Complete the applicable item(s) and sign below. Check the measurement used in Items G8 and G9.

- G1.  The information in Section C was taken from other documentation that has been signed and sealed by a licensed surveyor, engineer, or architect who is authorized by law to certify elevation information. (Indicate the source and date of the elevation data in the Comments area below.)
- G2.  A community official completed Section E for a building located in Zone A (without a FEMA-issued or community-issued BFE) or Zone AO.
- G3.  The following information (Items G4.-G9.) is provided for community floodplain management purposes.

G4. Permit Number _____	G5. Date Permit Issued _____	G6. Date Certificate Of Compliance/Occupancy Issued _____
-------------------------	------------------------------	---

G7. This permit has been issued for:  New Construction  Substantial Improvement

G8. Elevation of as-built lowest floor (including basement) of the building: \_\_\_\_\_  feet  meters (PR) Datum \_\_\_\_\_

G9. BFE or (in Zone AO) depth of flooding at the building site: \_\_\_\_\_  feet  meters (PR) Datum \_\_\_\_\_

Local Official's Name \_\_\_\_\_ Title \_\_\_\_\_

Community Name \_\_\_\_\_ Telephone \_\_\_\_\_

Signature \_\_\_\_\_ Date \_\_\_\_\_

Comments \_\_\_\_\_

Check here if attachments

665-9116



# **ALVIN FAIRBURN & ASSOCIATES, LLC**

CONSULTING ENGINEERS ARCHITECTS LAND DEVELOPMENT CONSULTANTS  
LAND SURVEYORS PROJECT DESIGNERS

MARCH 9, 2009

MR. KEN BROWNING  
21123 HWY 1032  
DENHAM SPRINGS, LA 70726

PHONE: 664-0558  
CELL: 938-9034

RE: AFA JOB NO. A090171; INVOICE NO. 1 - PAID IN ADVANCE  
ORDERED BY KEN BROWNING; JOB TAKEN BY STAN ARD  
INVOICE IS PAID IN ADVANCE  
FILE: BROWNING, KEN  
SECTION 44, T8S-R3E  
LIVINGSTON PARISH, LA

\*\*\*\*\*

PAYMENT IN ADVANCE FOR SERVICES TO BE RENDERED IN CONNECTION WITH SHOOTING NECESSARY ELEVATIONS AND PREPARING ELEVATION CERTIFICATE ON EXISTING RESIDENCE LOCATED AT 21123 HWY 1032, SECTION 44, T8S-R3E, LIVINGSTON PARISH, LA:

**FEE: \$350.00**  
**PAID IN ADVANCE BY MASTER CARD #2076**

**\*WE GLADLY ACCEPT VISA, MASTERCARD, AMERICAN EXPRESS, DISCOVER AND DEBIT CARDS AS PAYMENT. FEEL FREE TO CALL IN YOUR PAYMENT!**

WE APPRECIATE THIS OPPORTUNITY TO SERVE YOU. THANK YOU.  
ALVIN FAIRBURN & ASSOCIATES, LLC

THANK YOU, STAN ARD  
SA:ty  
FA\LIBRARY\ADMIN\INVOICES\A090171.DOC

WHEN SUBMITTING YOUR PAYMENT, PLEASE REFERENCE  
OUR JOB & INVOICE NUMBER ON YOUR CHECK. THANKS  
**TERMS: PAYABLE UPON RECEIPT.**  
A 1.5 % SERVICE CHARGE WILL BE ADDED TO ALL AMOUNTS 30 DAYS PAST DUE  
ATTORNEY FEES, IF ANY, ARE ADDITIONAL AND WILL BE ADDED

1289 Del Este Avenue • Post Office Box 1173 • Denham Springs, Louisiana • 70727-1173  
(225) 665-1515 [www.alvinfairburn.com](http://www.alvinfairburn.com) Fax (225) 665-1523