

# 4 Year Crop History

Owner/Operator:

Date:

Address:

Farm Name:

Address:

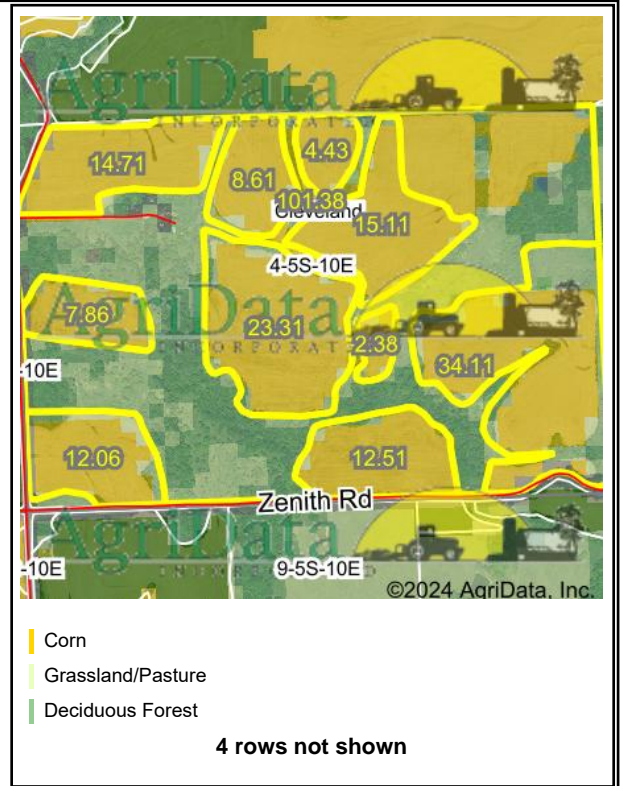
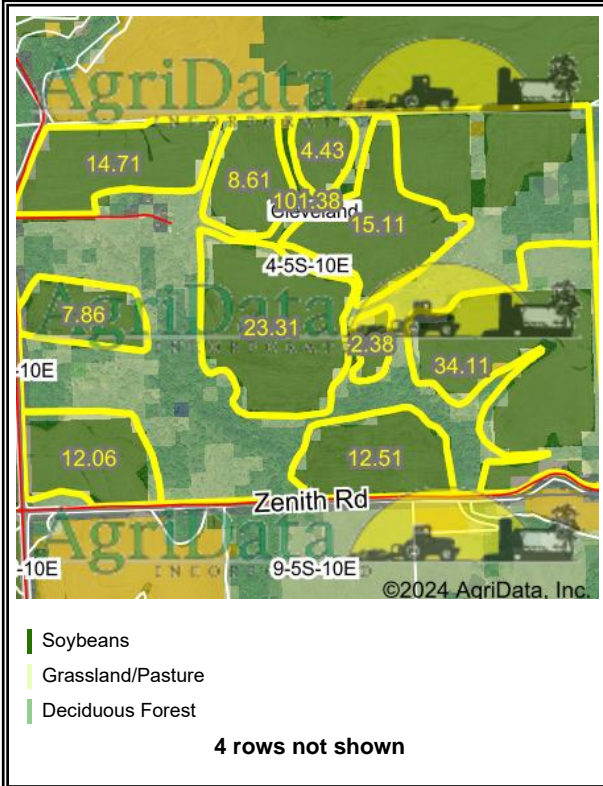
Field ID:

Phone:

Acct. #:

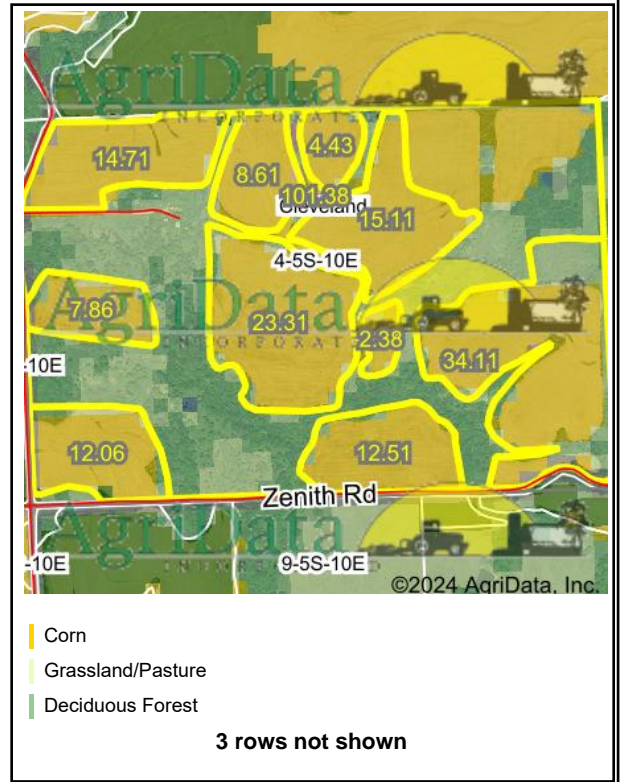
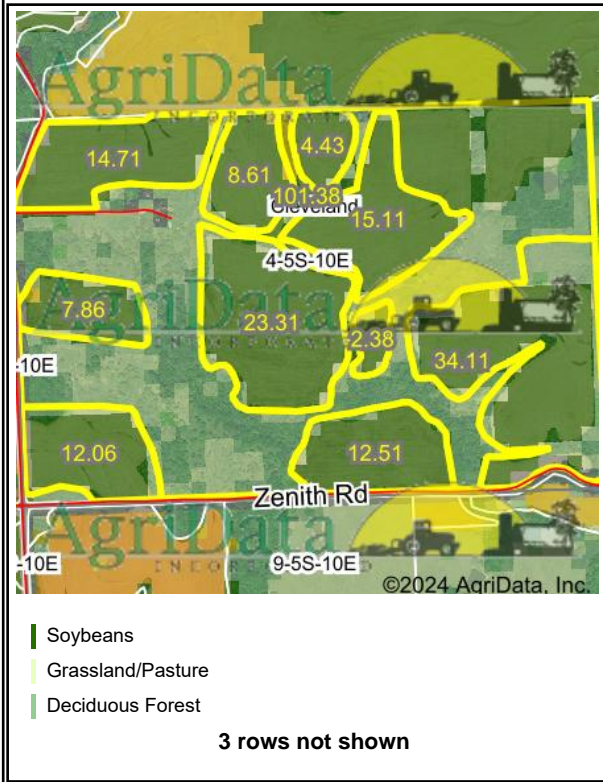
Crop Year:

Crop Year:



Crop Year:

Crop Year:



Boundary Center: 39° 38' 32.55, -96° 18' 27.48

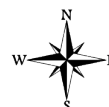
State: KS

County: Marshall

Legal: 4-5S-10E

Twnshp: Cleveland

Field borders provided by Farm Service Agency as of 5/21/2008. Crop data provided by USDA National Agricultural Statistics Service Cropland Data Layer



Maps Provided By:



© AgriData, Inc. 2023

www.AgriDataInc.com