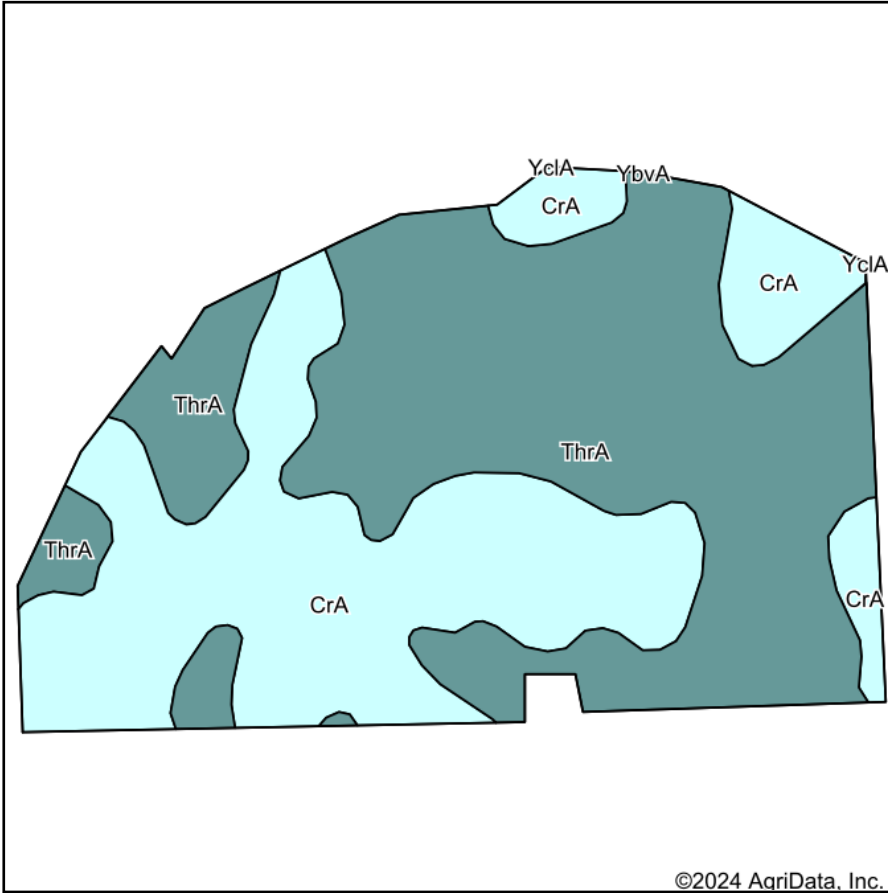
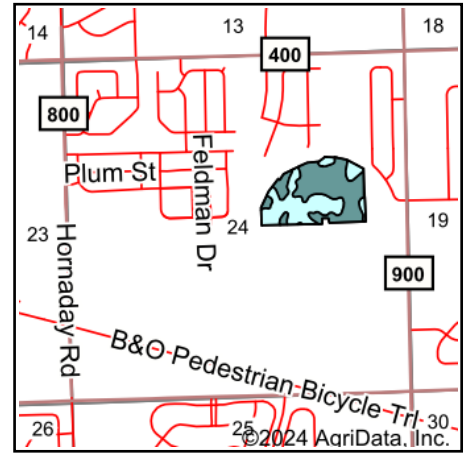


Soils Map



Soils data provided by USDA and NRCS.





State: **Indiana**
 County: **Hendricks**
 Location: **24-16N-1E**
 Township: **Lincoln**
 Acres: **32.03**
 Date: **9/10/2024**

Maps Provided By:

 CUSTOMIZED ONLINE MAPPING
 © AgriData, Inc. 2023 www.AgriDataInc.com



Area Symbol: IN063, Soil Area Version: 27

Code	Soil Description	Acres	Percent of field	NCCPI Overall Legend	Corn Bu	*n NCCPI Overall
ThrA	Treaty silty clay loam, 0 to 1 percent slopes	18.11	56.5%		181	82
CrA	Crosby silt loam, fine-loamy subsoil, 0 to 2 percent slopes	13.92	43.5%		154	65
Weighted Average					169.3	*n 74.6

*n: The aggregation method is "Weighted Average using all components"