









-  Flynn _ Washington
-  Beatty _ Muscatine 75
-  Huber _ Henry 14
-  WLH _ Henry
-  Mallams _ Henry
-  Swenson / Timmerman_
-  Cooley _ Louisa 8
-  Whitetail Country

Swenson/Timmerman_Henry 42 14.56 ac

SOIL CODE	SOIL DESCRIPTION	ACRES	%	CSR2	CPI	NCCPI	CAP
571C2	Hedrick silt loam, 5 to 9 percent slopes, moderately eroded	6.89	47.32	75.0	0	89	3e
76B	Ladoga silt loam, 2 to 5 percent slopes	5.48	37.64	86.0	0	91	2e
76C2	Ladoga silt loam, 5 to 9 percent slopes, eroded	2.19	15.04	75.0	0	87	3e
TOTALS		14.56(*)	100%	79.14	-	89.45	2.62

(*) Total acres may differ in the second decimal compared to the sum of each acreage soil. This is due to a round error because we only show the acres of each soil with two decimal.

