


Google

0 200 400 600 800ft
Imagery ©2024 Airbus, Maxar Technologies

- Property Boundary 1
- 100 Year Floodplain
- 500 Year Floodplain
- Floodway
- Special
- Unmapped/ Not Included
- Water Wells

 Property Boundary 1 128.73 ac

SOIL CODE	SOIL DESCRIPTION	ACRES	%	CPI	NCCPI	CAP
PuA	Pullman clay loam, 0 to 1 percent slopes	89.7	69.69	0	46	3s
PuB	Pullman clay loam, 1 to 3 percent slopes	39.03	30.32	0	46	3s
TOTALS		128.7 3(*)	100%	-	46.0	3.0

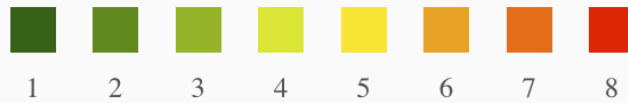
(*) Total acres may differ in the second decimal compared to the sum of each acreage soil. This is due to a round error because we only show the acres of each soil with two decimal.

Capability Legend

Increased Limitations and Hazards

Decreased Adaptability and Freedom of Choice Users


Land, Capability




'Wild Life'




Forestry




Limited



Moderate



Intense



Limited



Moderate



Intense



Very Intense



Grazing Cultivation

(c) climatic limitations (e) susceptibility to erosion

(s) soil limitations within the rooting zone (w) excess of water