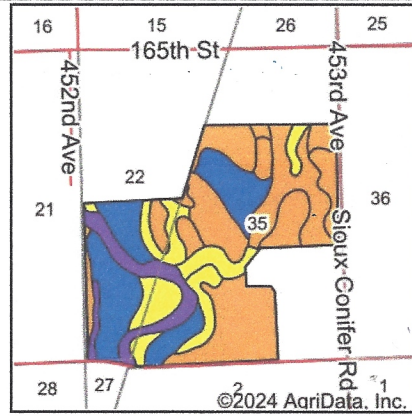
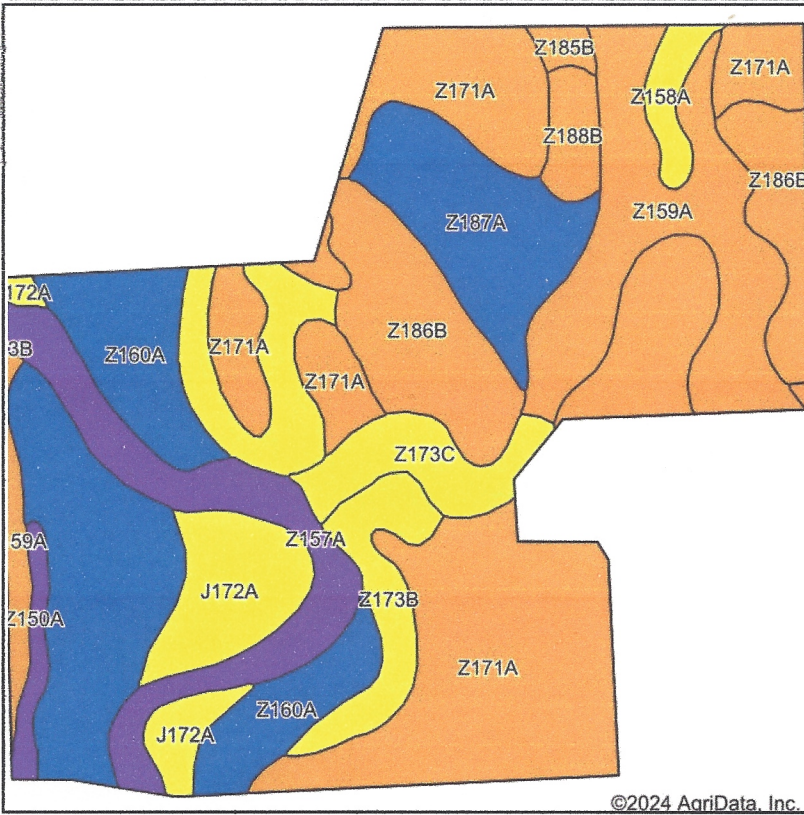


Soils Map



State: **South Dakota**
 County: **Codington**
 Location: **35-118N-53W**
 Township: **Rauville**
 Acres: **293.29**
 Date: **10/29/2024**



Soils data provided by USDA and NRCS.

©2024 AgriData, Inc.

Area Symbol: SD029, Soil Area Version: 27

Code	Soil Description	Acres	Percent of field	Non-Irr Class Legend	Non-Irr Class *c	Productivity Index	*n NCCPI Soybeans
Z171A	Renshaw-Fordville loams, coteau, 0 to 2 percent slopes	79.20	27.0%		Ills	47	36
Z160A	Moritz, occasionally flooded-Lamoure, frequently flooded, complex, 0 to 2 percent slopes	48.67	16.6%		Ils	65	48
Z159A	Divide loam, 0 to 2 percent slopes, occasionally flooded	35.21	12.0%		Ills	54	28
Z186B	Maddock-Egeland sandy loams, coteau, 2 to 6 percent slopes	27.92	9.5%		IIle	42	34
Z173B	Renshaw-Sioux complex, coteau, 2 to 6 percent slopes	21.65	7.4%		IVs	34	28
Z157A	Fairdale loam, channeled, 0 to 2 percent slopes, frequently flooded	20.75	7.1%		VIw	20	30
Z187A	Swenoda fine sandy loam, coteau, 0 to 2 percent slopes	20.41	7.0%		Ils	75	60
J172A	Sedgeville sandy loam, 0 to 1 percent slopes, frequently flooded	16.65	5.7%		IVw	32	22
Z173C	Renshaw-Sioux complex, coteau, 6 to 9 percent slopes	9.78	3.3%		IVe	28	27
Z188B	Lanona-Swenoda fine sandy loams, coteau, 2 to 6 percent slopes	4.42	1.5%		IIle	64	56
Z158A	Marysland loam, 0 to 1 percent slopes, occasionally flooded	3.91	1.3%		IVw	32	31
Z150A	Rauville silty clay loam, coteau, 0 to 1 percent slopes, frequently flooded	3.11	1.1%		Vw	23	8
Z185B	Egeland-Embsden complex, coteau, 2 to 6 percent slopes	1.61	0.5%		IIle	54	41


Code	Soil Description	Acres	Percent of field	Non-Irr Class Legend	Non-Irr Class *c	Productivity Index	*n NCCPI Soybeans
Weighted Average						3.18	47.8
							*n 36.4

*n: The aggregation method is "Weighted Average using all components"
*c: Using Capabilities Class Dominant Condition Aggregation Method

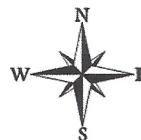
Aerial Map



Boundary Center: 44° 58' 56.2, -97° 9' 20.26



35-118N-53W
Codington County
South Dakota



Maps Provided By:

 CUSTOMIZED ONLINE MAPPING

© AgriData, Inc. 2023 www.AgriDataInc.com

10/29/2024

Field borders provided by Farm Service Agency as of 5/21/2008.