STATE OF NORTH CAROLINA
IREDELL COUNTY

I, JAMES R. HOBBS, certify that this plat was drawn under my supervision from an actual survey made under my supervision (deed description recorded in Book AS, page SHOWN, etc.) (other); that the boundaries not surveyed are clearly indicated as drawn from information found in Book AS, page SHOWN; that the ratio of precision as calculated is 1: 10,000+; that this plat was prepared in accordance with G.S. 47-30 as amended. Witness my original signature, registration number and seal this 4th day of DECEMBER, A.D., 2018.

James R. Hobbs
Professional Land Surveyor
L-3703

NORTH CAROLINA PROFESSIONAL SEAL L-3703 LAND SURVEYOR JAMES R. HOBBS

NOTE:
1. THIS PLAT IS OF A SURVEY OF AN EXISTING PARCEL OR PARCELS OF LAND AND DOES NOT CREATE A NEW STREET OR CHANGE AN EXISTING STREET;
2. THAT THE SURVEY IS OF AN EXISTING BUILDING OR OTHER STRUCTURE, OR NATURAL FEATURE, SUCH AS A WATERCOURSE; OR
3. THAT THE SURVEY IS A CONTROL SURVEY.
X. THIS PLAT IS OF A SURVEY THAT CREATES A SUBDIVISION OF LAND WITHIN THE AREA OF A COUNTY OR MUNICIPALITY THAT HAS AN ORDINANCE THAT REGULATES PARCELS OF LAND.
5. THIS PLAT IS OF A SURVEY THAT IS LOCATED IN SUCH PORTION OF A COUNTY OR MUNICIPALITY THAT IS UNREGULATED AS TO AN ORDINANCE THAT REGULATES PARCELS OF LAND.
6. THIS PLAT IS OF A SURVEY OF ANOTHER CATEGORY, SUCH AS THE RECOMBINATION OF EXISTING PARCELS, A COURT-ORDERED SURVEY OR OTHER EXCEPTION TO THE DEFINITION OF SUBDIVISION.

James R. Hobbs
Professional Land Surveyor
L-3703

LEGEND

LINES SURVEYED
LINES NOT SURVEYED
TIE LINES
OVHD DISTRIBUTION LINE (OVERHEAD)
INTERIOR P/L
R/W LIMITS
FENCE
BRANCH/STREAM
#4 REBAR (F)
#4 REBAR (S)
1/2" I. ROD (F)
LIGHT POLE
RETAIL POWER POLE
TEL BOX
CENTERLINE
PROPERTY LINE
(F) DENOTES "FOUND"
(S) DENOTES "SET"
NTS DENOTES "NOT TO SCALE"
CONCRETE MONUMENT (F)
NO MONUMENTATION UNLESS OTHERWISE NOTED

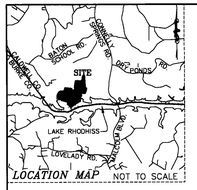

LOCATION MAP NOT TO SCALE

TYPICAL LOCAL STREET/CROSS SECTION (NTS)

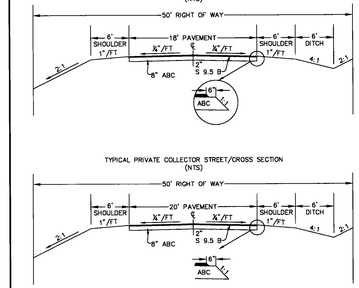

SYMMETRICAL CUL-DE-SAC (NTS)

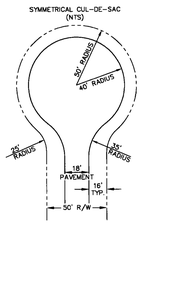

TYPICAL PRIVATE COLLECTOR STREET/CROSS SECTION (NTS)

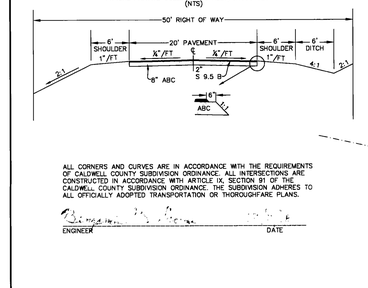

ALL CORNERS AND CURVES ARE IN ACCORDANCE WITH THE REQUIREMENTS OF CALDWELL COUNTY SUBDIVISION ORDINANCE. ALL INTERSECTIONS ARE CONSTRUCTED IN ACCORDANCE WITH ARTICLE IX, SECTION 91 OF THE CALDWELL COUNTY SUBDIVISION ORDINANCE. THE SUBDIVISION ADHERES TO ALL OFFICIALLY ADOPTED TRANSPORTATION OR THOROUGHFARE PLANS.

ENGINEER DATE

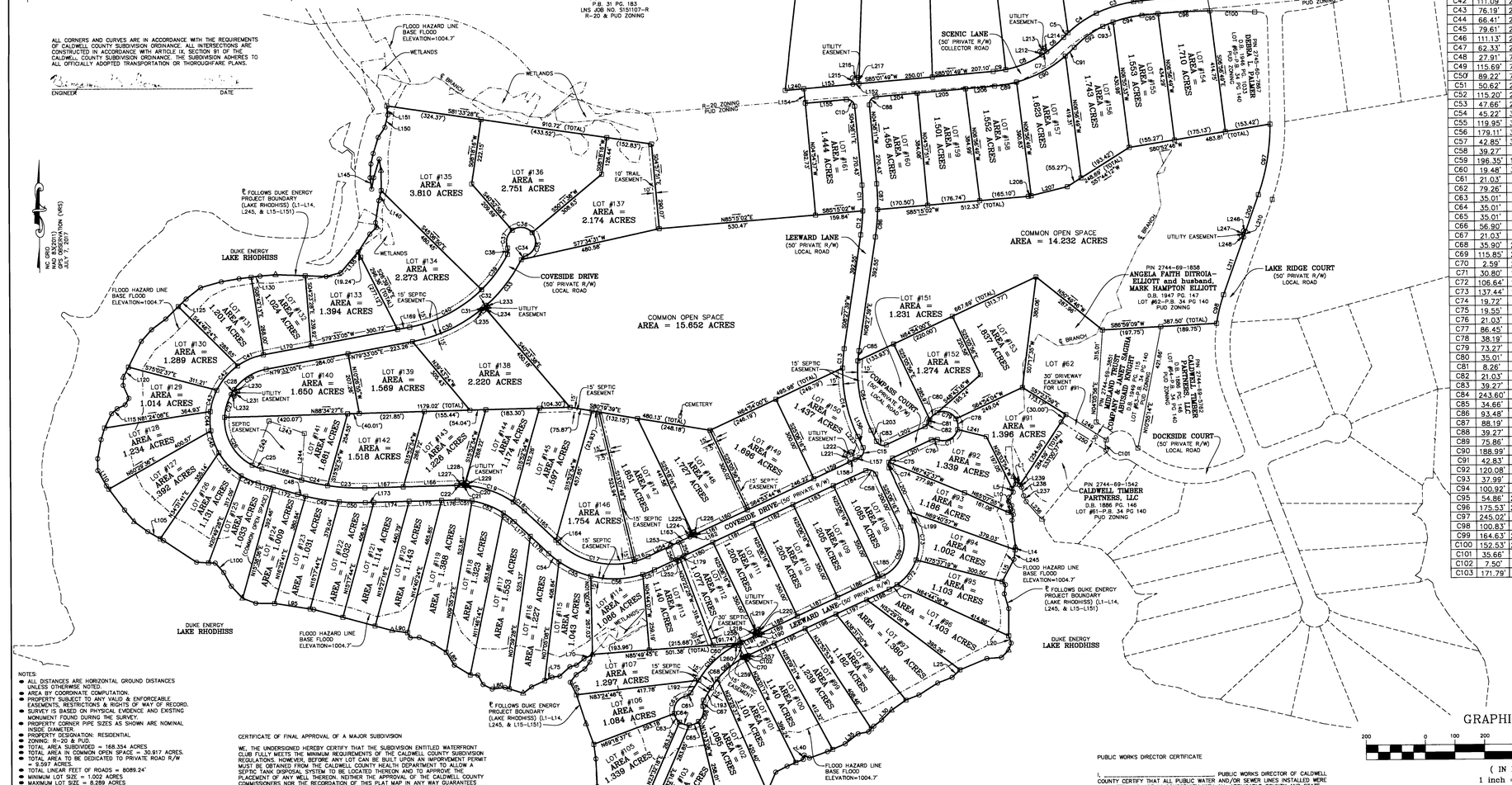

NOTES:
- ALL DISTANCES ARE HORIZONTAL GROUND DISTANCES UNLESS OTHERWISE NOTED.
- AREA BY COORDINATE COMPUTATION.
- PROPERTY SUBJECT TO ANY VALID & ENFORCEABLE EASEMENTS, RESTRICTIONS & RIGHTS OF WAY OF RECORD.
- SURVEY IS BASED ON PHYSICAL EVIDENCE AND EXISTING MONUMENT FOUND DURING THE SURVEY.
- PROPERTY CORNER PIPE SIZES AS SHOWN ARE NOMINAL INSIDE DIAMETER.
- PROPERTY DESIGNATION: RESIDENTIAL
- ZONING: R-20 & PUD.
- TOTAL AREA SUBDIVIDED = 168.354 ACRES
- TOTAL AREA IN COMMON OPEN SPACE = 30.917 ACRES.
- TOTAL AREA TO BE DEDICATED TO PRIVATE ROAD R/W = 9.597 ACRES.
- TOTAL LINEAR FEET OF ROADS = 8089.24'
- MINIMUM LOT SIZE = 1.002 ACRES
- MAXIMUM LOT SIZE = 8.289 ACRES
- SUBDIVISION DESIGN AND ENGINEERING WORK WAS DONE BY: BENJAMIN B. THOMAS PE-20757 WEST CONSULTANTS, PLLC 400 SOUTH STERLING STREET MORGANTON, NC 28655
- LANDSCAPE ARCHITECT INFORMATION: APPALACHIAN NATURESCAPES CARL MYERS PO BOX 857 MORGANTON, NC 28680 (828)438-9243
- THE FUTURE OWNER OF ALL COMMON OPEN SPACES WILL BE THE WATERFRONT CLUB HOMEOWNERS ASSOCIATION, INC.
- THE PERPETUAL MAINTENANCE OF ALL PRIVATE ROADS WILL BE THE RESPONSIBILITY OF THE WATERFRONT CLUB HOMEOWNERS ASSOCIATION, INC.
- FLOOD HAZARD LINE AND BASE FLOOD ELEVATIONS DOWNLOADED FROM NCDENEMAP.COM. REFERENCE MAP NUMBERS 3710274400K & 3710274500J DATED: 7/7/2008
- WATERSHED AND ZONING LINES SCALED FROM CALDWELL COUNTY GIS
- NO SEPTIC PERMIT HAS BEEN ISSUED AT THE TIME OF PLAT APPROVAL FOR THE FOLLOWING LOTS: #81-187.
- BRANCHES AND WETLANDS SHOWN WERE TAKEN FROM A DRAWING SUPPLIED BY ACER ENVIRONMENTAL, WHO CONDUCTED JURISDICTIONAL AREA DELINEATION ON THE PROPERTY.

CERTIFICATE OF FINAL APPROVAL OF A MAJOR SUBDIVISION

WE, THE UNDERSIGNED HEREBY CERTIFY THAT THE SUBDIVISION ENTITLED WATERFRONT CLUB FULLY MEETS THE MINIMUM REQUIREMENTS OF THE CALDWELL COUNTY SUBDIVISION REGULATIONS. HOWEVER, BEFORE ANY LOT CAN BE BUILT UPON AN IMPROVEMENT PERMIT MUST BE OBTAINED FROM THE CALDWELL COUNTY HEALTH DEPARTMENT TO ALLOW A SEPTIC TANK DISPOSAL SYSTEM TO BE LOCATED THEREON AND TO APPROVE THE PLACEMENT OF ANY WELL THEREON. NEITHER THE APPROVAL OF THE CALDWELL COUNTY COMMISSIONERS NOR THE RECORDATION OF THIS PLAT MAP IN ANY WAY GUARANTEES THAT ANY LOT SHOWN HEREON CAN OR WILL BE PERMITTED FOR A SEPTIC TANK OR FOR PLACEMENT OF A WELL.

CHAIRMAN, CALDWELL COUNTY BOARD OF COMMISSIONERS DATE

CERTIFICATE OF APPROVAL FOR RECORDING

I CERTIFY THAT THE PLAT SHOWN HEREON COMPLIES WITH THE CALDWELL COUNTY WATERSHED PROTECTION ORDINANCE AND/OR CALDWELL COUNTY ZONING ORDINANCE AND IS APPROVED FOR RECORDATION WITH THE REGISTER OF DEEDS.

WATERSHED ADMINISTRATOR DATE 12/11/18

NOTICE: THIS PROPERTY IS LOCATED WITHIN A PUBLIC WATER SUPPLY WATERSHED--DEVELOPMENT RESTRICTIONS MAY APPLY.

CERTIFICATE OF OWNERSHIP AND DEDICATION

I (WE) CERTIFY THAT I AM (WE ARE) THE OWNER(S) OF THE PROPERTY SHOWN AND DESCRIBED HEREON AND THAT I (WE) HEREBY ADOPT THIS PLAN OF SUBDIVISION WITH MY (OUR) FREE CONSENT, ESTABLISH MINIMUM BUILDING SETBACK LINES, AND DEDICATE ALL ROADS, ALLEYS, WALKS, PARKS, AND OTHER SITES TO (PRIVATE) USE AS NOTED. FURTHER, I (WE) CERTIFY THAT THE LAND AS SHOWN HEREON IS WITHIN THE PLATTING JURISDICTION OF CALDWELL COUNTY.

OWNER OR AUTHORIZED AGENCY DATE 12/7/18

PUBLIC WORKS DIRECTOR CERTIFICATE

I, _____, PUBLIC WORKS DIRECTOR OF CALDWELL COUNTY CERTIFY THAT ALL PUBLIC WATER AND/OR SEWER LINES INSTALLED WERE INSPECTED AND ARE IN CONFORMITY WITH ALL APPLICABLE COUNTY AND STATE STANDARDS.

PUBLIC WORKS DIRECTOR DATE

REVIEW OFFICER'S CERTIFICATE
STATE OF NORTH CAROLINA, COUNTY OF CALDWELL

Shelley Stevens REVIEW OFFICER OF CALDWELL COUNTY CERTIFY THAT THE MAP OR PLAT TO WHICH THIS CERTIFICATION IS AFFIXED MEETS ALL STATUTORY REQUIREMENTS FOR RECORDING.

REVIEW OFFICER 12/11/18 DATE

OWNER/SUBDIVIDER:
CALDWELL TIMBER PARTNERS, LLC
1400 16TH STREET, SUITE 320
DENVER, CO 80202
(704)527-0204

LNS FILE NO.:	S170703
DWG. NO.:	S170703-PH2
SURVEYED BY:	J.R. HOBBS
DRAWN BY:	N.D. WHITLEY
CHECKED BY:	J.R. HOBBS

SHEET 1 OF 1
TAX ID: 2745-33-3257
FOR SOURCE OF TITLE REFER TO D.BK. 1886 PG. 146
PROPERTY OWNED BY
CALDWELL TIMBER PARTNERS, LLC
MAJOR SUBDIVISION OF
WATERFRONT CLUB-PHASE II
NORTH CATAWBA TOWNSHIP
CALDWELL COUNTY, N.C.

SCALE: 1" = 200'	DATE OF SURVEY: OCTOBER 30, 2018
BOOK: NA	DATE OF MAPPING: OCTOBER 30, 2018

LNS
SURVEY AND MAP PREPARED BY:
LAKE NORMAN SURVEYING & MAPPING PLLC #P-0190
137 Jennings Road, Suite C
Statesville, North Carolina 28625
(704) 876-4450 Fax (704) 876-4451

GRAPHIC SCALE
200 0 100 200 400 800
(IN FEET)
1 inch = 200 ft.

CURVE TABLE

CURVE	LENGTH	RADIUS	DELTA	CHORD DIR.	CHORD
C1	227.06'	2158.70'	6°01'36"	S86°24'55"W	226.96'
C2	22.64'	463.95'	2°47'47"	S82°48'51"W	22.64'
C3	133.25'	463.95'	16°27'22"	S73°07'57"W	132.80'
C4	116.66'	392.06'	17°02'58"	S55°13'23"W	116.23'
C5	21.54'	392.06'	3°08'52"	S45°07'28"W	21.54'
C6	75.55'	375.00'	11°32'34"	S49°19'19"W	75.42'
C7	20.00'	375.00'	3°03'22"	S56°37'17"W	20.00'
C8	133.02'	375.00'	20°19'29"	S68°18'42"W	132.33'
C9	42.91'	375.00'	6°33'22"	S81°45'08"W	42.89'
C10	39.27'	25.00'	90°00'00"	S49°58'11"E	35.36'
C11	88.13'	725.00'	6°57'55"	S01°29'14"E	88.08'
C12	81.81'	725.00'	6°27'55"	S05°13'41"W	81.77'
C13	66.06'	525.00'	7°12'34"	S04°51'21"W	66.02'
C14	241.50'	525.00'	26°21'20"	S11°55'36"E	239.37'
C15	39.27'	25.00'	90°00'00"	S19°53'44"W	35.36'
C16	49.35'	275.00'	10°16'52"	S70°02'32"W	49.28'
C17	278.21'	275.00'	57°57'54"	N75°50'06"W	266.50'
C18	48.30'	325.00'	8°30'53"	N51°06'36"W	48.25'
C19	169.06'	325.00'	29°48'16"	N70°16'10"W	167.16'
C20	8.39'	325.00'	1°28'47"	N85°54'42"W	8.39'
C21	11.61'	325.00'	2°02'48"	N87°40'30"W	11.61'
C22	14.93'	325.00'	2°37'58"	S89°59'08"W	14.93'
C23	127.58'	725.00'	10°04'57"	N86°17'23"W	127.42'
C24	90.22'	725.00'	7°07'48"	N77°41'00"W	90.16'
C25	35.70'	175.00'	11°41'21"	N68°16'26"W	35.64'
C26	199.02'	175.00'	65°09'34"	N29°50'58"W	188.47'
C27	82.37'	175.00'	26°58'08"	N16°12'53"E	81.61'
C28	20.01'	175.00'	6°33'06"	N32°58'30"E	20.00'
C29	132.25'	175.00'	43°18'02"	N57°54'04"E	129.13'
C30	263.97'	525.00'	28°48'30"	N65°08'50"E	261.20'
C31	10.41'	525.00'	1°08'08"	N50°10'31"E	10.41'
C32	9.60'	525.00'	1°02'50"	N49°05'02"E	9.60'
C33	197.88'	525.00'	21°35'43"	N37°45'45"E	196.71'
C34	19.73'	25.00'	45°12'26"	N49°34'07"E	19.22'
C35	97.78'	50.00'	11°20'11"	N16°08'44"E	82.93'
C36	75.83'	50.00'	86°53'59"	N83°19'51"W	68.77'
C37	67.43'	50.00'	77°15'56"	S14°35'12"W	62.43'
C38	22.54'	25.00'	51°39'25"	S01°46'56"W	21.78'
C39	150.06'	475.00'	18°06'02"	S36°39'39"W	149.44'
C40	280.55'	475.00'	33°50'25"	S62°37'53"W	276.49'
C41	96.70'	225.00'	24°37'30"	S67°14'20"W	95.96'
C42	111.09'	225.00'	28°17'20"	S40°46'55"W	109.97'
C43	76.19'	225.00'	19°24'07"	S16°56'12"W	75.83'
C44	66.41'	225.00'	16°54'36"	S01°31'01"E	66.16'
C45	79.61'	225.00'	20°16'19"	S19°48'37"E	79.19'
C46	111.13'	225.00'	28°18'01"	S44°05'47"E	110.01'
C47	62.33'	225.00'	15°52'19"	S66°10'56"E	62.13'
C48	27.91'	775.00'	2°03'48"	S75°09'00"E	27.91'
C49	115.69'	775.00'	8°33'11"	S80°27'29"E	115.58'
C50	89.22'	775.00'	6°35'46"	S88°01'58"E	89.17'
C51	50.62'	275.00'	10°32'48"	S86°03'27"E	50.55'
C52	115.20'	275.00'	24°00'09"	S68°46'58"E	114.36'
C53	47.66'	275.00'	9°55'45"	S51°49'01"E	47.60'
C54	45.22'	325.00'	7°58'18"	S50°50'18"E	45.18'
C55	119.95'	325.00'	21°08'45"	S65°23'49"E	119.27'
C56	179.11'	325.00'	31°34'33"	N88°14'32"E	176.85'
C57	42.85'	325.00'	7°33'13"	N68°40'39"E	42.82'
C58	39.27'	25.00'	90°00'00"	S70°06'16"E	35.36'
C59	196.35'	125.00'	90°00'00"	S19°53'44"W	176.78'
C60	19.48'	325.00'	3°26'02"	S63°10'43"W	19.48'
C61	21.03'	25.00'	48°11'23"	S55°16'13"W	20.41'
C62	79.26'	50.00'	90°49'19"	S33°57'16"W	71.22'
C63	35.01'	50.00'	40°07'10"	S31°30'59"E	34.30'
C64	35.01'	50.00'	40°07'10"	S71°38'09"E	34.30'
C65	35.01'	50.00'	40°07'10"	N68°14'41"E	34.30'
C66	56.90'	50.00'	65°11'56"	N15°35'07"E	53.88'
C67	21.03'	25.00'	48°11'23"	N07°04'51"E	20.41'
C68	35.90'	275.00'	7°28'45"	N34°54'54"E	35.87'
C69	115.85'	275.00'	24°08'17"	N50°43'25"E	115.00'
C70	2.59'	275.00'	0°32'26"	N63°03'47"E	2.59'
C71	30.80'	175.00'	10°05'05"	N59°51'12"E	30.76'
C72	108.64'	175.00'	34°54'55"	N37°21'12"E	105.00'
C73	137.44'	175.00'	45°00'00"	N02°36'16"W	133.94'
C74	19.72'	25.00'	45°11'54"	N02°30'19"W	19.21'
C75	19.55'	25.00'	44°48'06"	N42°29'41"E	19.05'
C76	21.03'	25.00'	48°11'23"	N88°59'26"E	20.41'
C77	86.45'	50.00'	99°04'03"	N63°33'05"E	76.08'
C78	38.19'	50.00'	43°45'59"	N07°51'56"W	37.27'
C79	73.27'	50.00'	83°57'54"	N71°43'52"W	66.89'
C80	35.01'	50.00'	40°07'10"	S46°13'36"W	34.30'
C81	8.26'	50.00'	9°27'39"	S21°26'11"W	8.25'
C82	21.03'	25.00'	48°11'23"	S40°48'03"W	20.41'
C83	39.27'	25.00'	90°00'00"	N70°06'16"W	35.36'
C84	243.60'	475.00'	29°23'03"	N10°24'44"W	240.94'
C85	34.66'	475.00'	4°10'51"	N06°22'13"E	34.65'
C86	93.48'	775.00'	6°54'39"	N05°00'19"E	93.42'
C87	88.19'	775.00'	6°31'11"	N01°42'36"W	88.14'
C88	39.27'	25.00'	90°00'00"	N40°01'46"E	35.36'
C89	75.86'	425.00'	10°13'38"	N79°55'00"E	75.76'
C90	188.99'	425.00'	25°28'42"	N62°03'50"E	187.44'
C91	42.83'	425.00'	5°46'27"	N46°26'15"E	42.81'
C92	120.08'	342.06'	20°06'49"	N53°36'26"E	119.46'
C93	37.99'	413.95'	5°15'31"	N67°36'14"E	37.98'
C94	100.92'	413.96'	13°58'07"	N77°13'03"E	100.67'
C95	54.86'	2108.70'	1°29'26"	N84°08'17"E	54.86'
C96	175.53'	2108.70'	4°46'09"	N87°16'05"E	175.47'
C97	245.02'	725.00'	19°21'49"	S09°44'53"W	243.85'
C98	100.83'	525.00'	11°00'14"	S13°55'41"W	100.67'
C99	164.63'	2158.70'	4°22'11"	N88°23'12"W	164.59'
C100	152.53'	2108.70'	4°08'40"	N88°16'30"W	152.50'
C101	35.66'	50.00'	40°51'40"	S01°51'09"W	34.91'
C102	7.50'	275.00'	1°33'44"	N64°06'52"E	7.50'
C103	171.79'	325.00'	30°17'10"	S46°19'07"W	169.80'

LINE TABLE

LINE	BEARING	DISTANCE
L1	N31°18'41"W	17.95
L2	N46°41'37"W	17.81
L3	S15°50'47"E	26.65
L4	S41°18'04"W	18.43
L5	S17°10'31"E	13.49
L6	S38°57'37"W	22.28
L7	S06°55'22"W	14.76
L8	S37°29'44"E	17.32
L9	S08°42'23"E	18.17
L10	S70°59'59"W	16.16
L11	S86°39'52"E	19.59
L12	S13°46'29"W	20.10
L13	S07°10'45"E	91.38
L14	S07°29'28"W	10.00
L15	S27°51'10"W	84.49
L16	S42°11'33"E	15.33
L17	S06°46'06"W	31.50
L18	S15°59'37"E	52.39
L19	S00°22'26"W	92.85
L20	S18°43'55"E	26.24
L21	S19°59'41"W	25.85
L22	S44°33'57"W	34.45
L23	S85°58'16"W	49.35
L24	S67°25'10"W	98.37
L25	S46°08'11"W	37.08
L26	S68°56'10"W	52.63
L27	S57°18'38"W	75.34
L28	S68°54'50"W	47.34
L29	S54°18'03"W	58.67
L30	S45°34'12"W	47.84
L31	S52°07'50"W	33.44
L32	S41°38'41"W	12.20
L33	S41°38'41"W	13.94
L34	S79°31'44"W	36.43
L35	S52°22'03"W	55.42
L36	S66°25'05"W	46.53
L37	S66°25'05"W	18.94
L38	S70°16'53"W	64.66
L39	N60°19'59"W	20.26
L40	S12°15'47"W	15.05
L41	S67°29'27"W	26.46
L42	S67°29'27"W	32.54
L43	S62°04'24"W	43.41
L44	S23°07'30"W	72.84
L45	S82°49'16"W	93.69
L46	N84°00'03"W	49.31
L47	S84°05'40"W	29.60
L48	S36°40'21"W	34.86
L49	S11°04'15"W	56.59
L50	S16°54'19"W	67.00
L51	S42°14'14"W	41.34
L52	S70°47'36"W	60.42
L53	S64°36'01"W	190.63
L54	S88°00'44"W	51.95
L55	S77°08'52"W	56.42
L56	N11°44'34"W	143.78
L57	N26°59'31"E	50.89
L58	N18°16'57"E	26.94
L59	N18°16'57"E	18.62
L60	N01°43'40"E	94.85
L61	N02°44'32"W	95.31
L62	N07°52'59"W	50.23
L63	N20°15'27"W	74.40
L64	N18°13'43"W	104.41
L65	N26°56'52"W	47.75
L66	N37°58'49"E	33.30
L67	N57°24'07"E	35.23
L68	N37°06'56"E	28.85
L69	N18°59'54"E	28.26
L70	S62°32'09"W	32.95
L71	S50°27'57"W	33.11
L72	S76°11'35"W	23.45
L73	S47°23'33"W	47.01
L74	S82°08'03"W	26.51
L75	S64°58'50"W	27.78
L76	S64°58'50"W	49.58
L77	S52°03'57"W	35.71
L78	N71°47'29"W	49.49
L79	N71°47'29"W	15.95
L80	S83°04'07"W	44.21
L81	N63°29'17"W	34.60
L82	N28°31'52"W	37.02
L83	N88°07'40"W	25.89
L84	N58°37'21"W	64.06
L85	N31°38'57"W	51.76
L86	N56°54'48"W	53.54
L87	N64°54'21"W	51.73
L88	S88°24'58"W	30.76
L89	N27°44'19"W	19.47
L90	N81°54'55"W	52.53
L91	N74°46'37"W	60.33
L92	N74°46'37"W	113.99
L93	N74°46'37"W	102.46
L94	N80°54'08"W	12.61
L95	N80°54'08"W	123.36
L96	N89°21'37"W	64.39
L97	N68°21'23"W	47.74
L98	N42°46'02"W	56.22
L99	N28°44'35"W	53.30
L100	N41°37'06"W	42.98
L101	N87°07'45"W	22.93
L102	N87°07'45"W	41.13
L103	N56°39'09"W	134.85
L104	N59°52'12"W	13.17
L105	N59°52'12"W	48.95
L106	N53°35'48"W	56.40
L107	N38°59'04"W	52.37
L108	N36°58'18"W	88.93
L109	N36°58'18"W	14.16
L110	N28°40'39"W	59.49
L111	N00°31'00"W	40.67
L112	N10°19'30"E	65.64
L113	N16°42'12"E	41.90
L114	N25°58'33"E	53.97
L115	N48°43'38"E	25.86
L116	N64°51'08"E	30.23
L117	N29°52'13"E	25.68
L118	N23°53'40"W	48.42
L119	N02°26'58"E	27.82
L120	N26°43'10"E	38.81
L121	N26°43'10"E	98.25
L122	N41°30'42"E	52.88
L123	N53°27'55"E	60.87
L124	N45°41'56"E	60.33
L125	N45°41'56"E	37.17

LINE	BEARING	DISTANCE
L126	N51°56'48"E	62.23
L127	N74°29'25"E	73.57
L128	N80°29'52"E	62.00
L129	N83°04'48"E	41.79
L130	N83°04'48"E	30.16
L131	N85°16'48"E	53.76
L132	S87°44'02"E	100.31
L133	S87°44'02"E	71.51
L134	N75°32'51"E	51.79
L135	N40°21'09"E	91.99
L136	N33°14'48"E	73.07
L137	N45°35'11"E	32.46
L138	N12°34'44"W	16.10
L139	N08°46'11"E	76.21
L140	N13°37'32"E	35.08
L141	N00°10'45"W	69.39
L142	N09°01'18"W	38.96
L143	S16°36'46"W	66.35
L144	S10°12'48"W	39.45
L145	N07°58'49"W	39.37
L146	N03°39'40"E	47.06
L147	N12°52'35"E	36.35
L148	N17°22'31"E	57.47
L149	N33°20'12"E	41.24
L150	N12°58'21"E	42.87
L151	N05°07'01"W	31.18
L152	S85°01'49"W	20.00
L153	S85°01'49"W	166.04
L154	S04°58'11"E	50.00
L155	N85°01'49"E	139.79
L156	S25°06'16"E	41.92
L157	S64°53'44"W	17.35
L158	S64°53'44"W	20.00
L159	S64°53'44"W	132.87
L160	S64°53'44"W	195.88
L161	S64°53'44"W	6.40
L162	S64°53'44"W	13.60
L163	S64°53'44"W	42.17
L164	N46°51'09"W	12.95
L165	N46°51'09"W	146.91
L166	S88°40'09"W	182.53
L167	S88°40'09"W	131.33
L168	N74°07'06"W	140.66
L169	S79°33'05"W	42.25
L170	S79°33'05"W	164.29
L171	S74°07'06"E	53.56
L172	S74°07'06"E	87.10
L173	N88°40'09"E	29.46
L174	N88°40'09"E	120.24
L175	N88°40'09"E	110.79
L176	N88°40'09"E	53.36
L177	S46°51'09"E	74.23
L178	S46°51'09"E	85.63
L179	N64°53'44"E	15.05
L180	N64°53'44"E	108.62
L181	N64°53'44"E	150.00
L182	N64°53'44"E	150.00
L183	N64°53'44"E	150.00
L184	N64°53'44"E	120.00
L185	S64°53'44"W	20.00
L186	S64°53'44"W	150.00
L187	S64°53'44"W	150.00
L188	S64°53'44"W	138.15
L189	S64°53'44"W	11.85
L190	S64°53'44"W	8.15
L191	S64°53'44"W	48.58
L192	S31°10'32"W	49.79
L193	N31°10'32"E	49.79
L194	N64°53'44"E	97.41
L195	N64°53'44"E	115.00
L196	N64°53'44"E	115.00
L197	N64°53'44"E	115.00
L198	N64°53'44"E	84.32
L199	N25°06'16"W	34.09
L200	N25°06'16"W	165.91
L201	N64°53'44"E	145.39
L202	S64°53'44"W	145.39
L203	N25°06'16"W	41.92
L204	N85°01'49"E	140.52
L205	N85°01'49"E	163.42
L206	N85°01'49"E	99.41
L207	S76°12'03"W	125.93
L208	S76°12'03"W	10.09
L209	S19°25'48"W	133.08
L210	S19°25'48"W	20.00
L211	S19°25'48"W	207.79
L212	N33°22'43"W	13.84
L213	N56°17'17"E	20.00
L214	S33°22'43"E	13.84
L215	N04°58'11"W	21.68
L216	N85°01'49"E	20.00
L217	S04°58'11"E	21.68
L218	N25°06'16"W	16.09
L219	N64°53'44"E	20.00
L220	S25°06'16"E	16.09
L221	N25°06'16"W	28.91
L222	N64°53'44"E	20.00
L223	S25°06'16"E	28.91
L224	N25°06'16"W	10.00
L225	N64°53'44"E	20.00
L226	S25°06'16"E	10.00
L227	N03°03'54"E	8.86
L228	S86°56'06"E	20.00
L229	S03°03'54"W	8.86
L230	S57°01'30"E	12.41
L231	S32°58'30"W	20.00
L232	N57°01'30"W	12.41
L233	S40°20'54"E	7.79
L234	S49°39'06"W	20.00
L235	N40°20'54"W	7.79
L236	N40°57'21"W	79.58
L237	N23°12'05"W	21.68
L238	N13°41'00"W	30.05
L239	N31°16'41"W	9.49
L240	S85°01'49"W	63.98
L241	N75°59'55"W	100.50
L242	N21°13'02"E	161.19
L243	S70°18'24"E	127.44
L244	S03°34'23"W	159.31
L245	S07°29'28"W	33.27
L246	N70°34'12"W	7.39
L247	S19°25'48"W	20.00
L248	S70°34'12"E	7.39
L249	S57°23'59"E	161.88
L250	N57°23'59"W	179.94

LINE	BEARING	DISTANCE
L251	N64°53'44"E	79.70
L252	N64°53'44"E	15.05
L253	S64°53'44"W	30.10
L254	S64°53'44"W	83.84
L255	S20°22'28"E	50.17
L256	N20°22'28"W	50.17
L257	N64°53'44"E	7.50
L258	S64°53'44"W	7.50
L259	N25°06'16"W	44.84
L260	S85°49'45