

Water Resource Data  | [FAQ](#) | [Request](#) | [Contact Us](#) | [Imaged Records](#)

Arizona Department of Water Resources

Protecting & Enhancing Arizona's Water Supplies For Current And Future Generations.







 Search
  Map
  Data Export
  Well Registry Help
  Email

Well Registry Information

Registration Number **55- 807884**

General	Construction	Status	Owner	Driller	Pump Data
---------	--------------	--------	-------	---------	-----------

Well Information					
Site Type	W - WELL	Well Type	E - EXEMPT	Replaces Well 55-	
Location Information 					
Cadastral	B21018019ABB	Book	306	Map	24
Parcel	031	Latitude	Longitude		
Basin and County Information					
Basin	SACRAMENTO VALLEY	Sub Basin	59 - SACRAMENTO VALLEY	Watershed	02 - COLORADO RIVER
AMA/INA	0 - NOT WITHIN ANY AMA OR INA	County	8 - MOHAVE		
Site Uses			Water Uses		
Site Use 1			Water Use 1		
Site Use 2			Water Use 2		
Site Use 3			Water Use 3		
GWSI Well Information What is this?					
GWSI Site ID	No corresponding GWSI well		GWSI Local ID	No corresponding GWSI well	
  					

Well Registry is ADWR's well database containing reported information on well status, location and construction.