

Boundary 1389.32 ac

SOIL CODE	SOIL DESCRIPTION	ACRES	%	CPI	NCCPI	CAP
Mk	Muckalee loam	676.7 7	48.71	0	52	5w
Lu	Lumbee fine sandy loam	525.4 1	37.82	0	69	3w
Jo	Johns fine sandy loam	170.8 3	12.3	0	70	2w
GoA	Goldsboro fine sandy loam, 0 to 2 percent slopes	14.59	1.05	0	61	2w
NoB	Norfolk loamy fine sand, 2 to 6 percent slopes	0.98	0.07	0	75	2e
W	Water	0.74	0.05	0	-	8
TOTALS		1389. 32(*)	100%	-	60.72	3.84

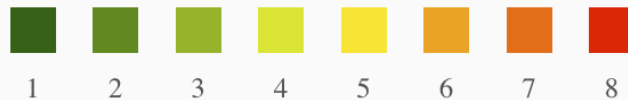
(*) Total acres may differ in the second decimal compared to the sum of each acreage soil. This is due to a round error because we only show the acres of each soil with two decimal.

Capability Legend

Increased Limitations and Hazards

Decreased Adaptability and Freedom of Choice Users


Land, Capability




'Wild Life'




Forestry




Limited



Moderate



Intense



Limited



Moderate



Intense



Very Intense



Grazing Cultivation

(c) climatic limitations (e) susceptibility to erosion

(s) soil limitations within the rooting zone (w) excess of water