

Please use black ink.
Send original copy by certified mail to the Texas Water Commission P.O. Box 13087 Austin, Texas 78711

State of Texas
WATER WELL REPORT

Texas Water Well Drillers Board
P. O. Box 13087
Austin, Texas 78711

ATTENTION OWNER: Confidentiality Privilege Notice on Reverse Side

1) OWNER C. O. VINNESE (Name) Address RT 1 Box 91 IVANT TX 76525 (Street or RFD) (City) (State) (Zip)
2) LOCATION OF WELL: County HAMILTON 7.2 miles in N.E direction from STAR (N.E., S.W., etc.) (Town)

Legal description: Section No. _____ Block No. _____ Township _____
Abstract No. _____ Survey Name _____
Distance and direction from two intersecting section or survey lines _____
 See attached map.

3) TYPE OF WORK (Check): New Well Deepening Reconditioning Plugging
4) PROPOSED USE (Check): Domestic Industrial Monitor Public Supply Irrigation Test Well Injection Other _____
5) DRILLING METHOD (Check): Air Rotary Cable Tool Other _____ Driven Mud Rotary Air Hammer Jetted Bored

6) WELL LOG: Date Drilling: Started 3-8 1989 Completed 3-9 1989
DIAMETER OF HOLE: Dia. (in.) From (ft.) To (ft.)
6 3/4 Surface 138
7) BOREHOLE COMPLETION: Open Hole Straight Wall Underreamed Gravel Packed Other _____
If Gravel Packed give interval ... from 78 ft. to 138 ft.

From (ft.)	To (ft.)	Description and color of formation material	Dia. (in.)	New or Used	Steel, Plastic, etc. Perf., Slotted, etc. Screen Mfg., if commercial	Setting (ft.)		Gage Casing Screen
						From	To	
0	1	topsoil						
1	5	broken lime & chert						
5	16	white lime w/ clay stringers	4 1/2	NEW	PVE sch 40	0	118	
16	84	gray lime & shale	4 1/2	NEW	PVE sch 40 slotted	118	138	
84	89	dark gray shale						
89	97	gray lime						
97	105	gray sandy shale						
105	112	black shale						
112	122	gray sand & shale mixed						
122	129	sand						
129	131	shale						
131	134	sand						
134	138	gray lime						

9) CEMENTING DATA [Rule 319.44(b)]
Cemented from 0 ft. to 20 ft. No. of Sacks Used 3
Method used _____
Cemented by DRILLER

10) SURFACE COMPLETION
 Specified Surface Slab Installed [Rule 319.44(c)]
 Pitless Adapter Used [Rule 319.44(d)]
 Approved Alternative Procedure Used [Rule 319.71]

11) WATER LEVEL:
Static level 126 ft. below land surface Date 3-9-89
Artesian flow _____ gpm. Date _____

12) PACKERS: Type _____ Depth _____

13) TYPE PUMP:
 Turbine Jet Submersible Cylinder
 Other _____
Depth to pump bowls, cylinder, jet, etc., _____ ft.

15) WATER QUALITY:
Did you knowingly penetrate any strata which contained undesirable water? Yes No
If yes, submit "REPORT OF UNDESIRABLE WATER"
Type of water? _____ Depth of strata? _____
Was a chemical analysis made? Yes No

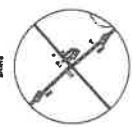
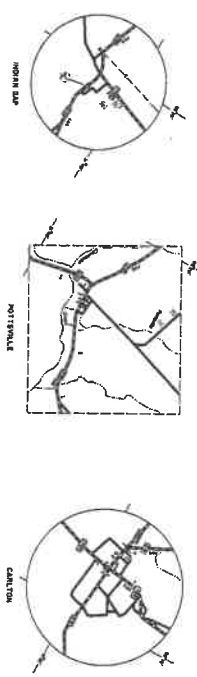
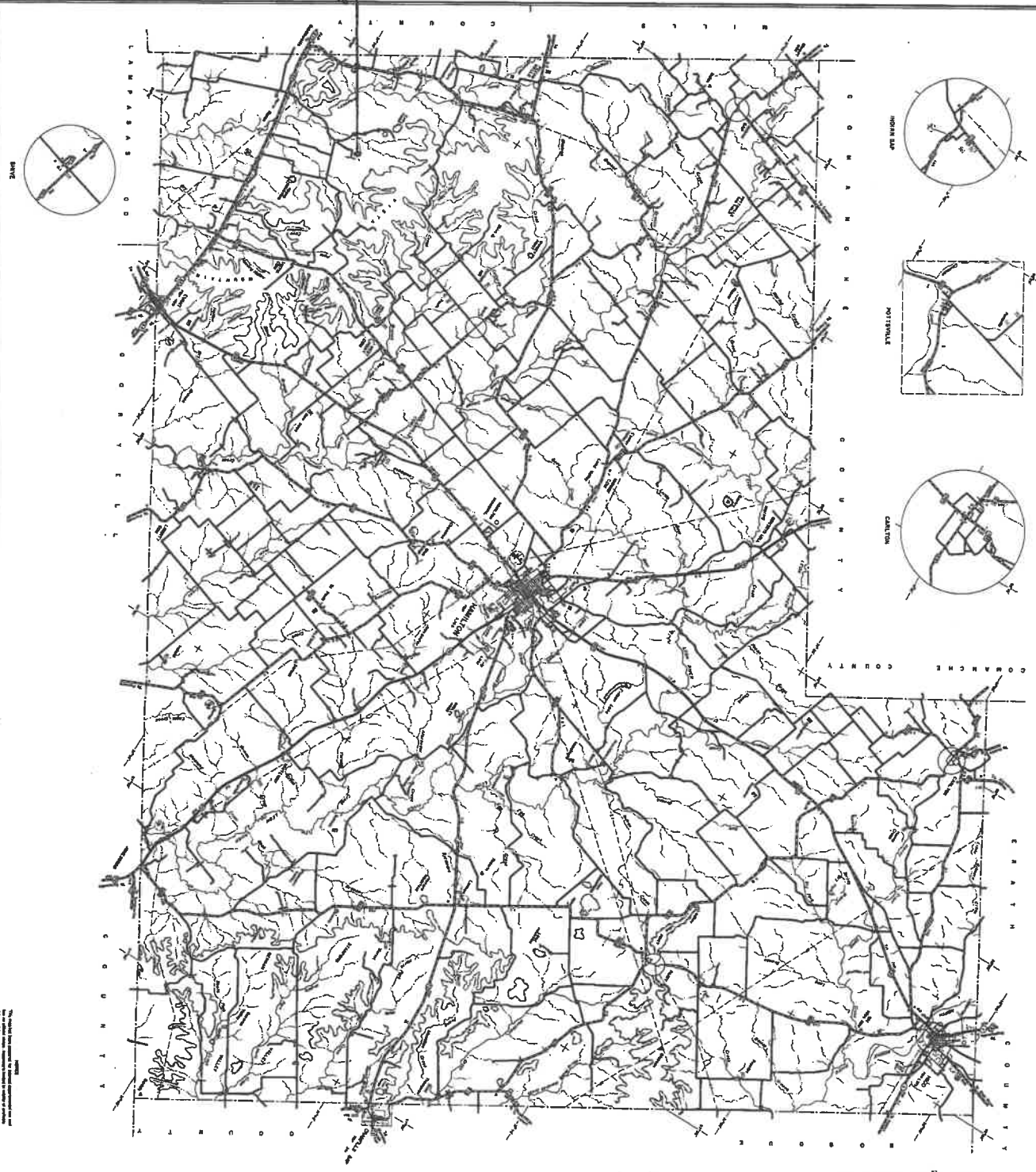
14) WELL TESTS:
Type Test: Pump Bailor Jetted Estimated
Yield: 3 gpm with _____ ft. drawdown after _____ hrs.

I hereby certify that this well was drilled by me (or under my supervision) and that each and all of the statements herein are true to the best of my knowledge and belief. I understand that failure to complete items 1 thru 12 will result in the log(s) being returned for completion and resubmittal.

COMPANY NAME JONES DRILLING (Type or Print) Water Well Driller's License No. 02620W
ADDRESS P.O. Box 524 (Street or RFD) HAMILTON (City) TEXAS (State) 76531 (Zip)
(Signed) [Signature] (Licensed Water Well Driller) (Signed) _____ (Registered Driller Trainee)

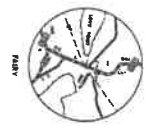
Please attach electric log, chemical analysis, and other pertinent information, if available. For TWC use only Well No. 47-30-9 Located on map _____

WELL LOCATION
P.O. Vinn



LEGEND

[Symbol]	Interstate Highway
[Symbol]	State Highway
[Symbol]	County Road
[Symbol]	Other Road
[Symbol]	Waterway
[Symbol]	Topographic Contour
[Symbol]	Settlement
[Symbol]	Well Location
[Symbol]	Post Office
[Symbol]	Other Landmark



GENERAL HIGHWAY MAP
HAMILTON COUNTY
TEXAS

PREPARED BY THE
STATE DEPARTMENT OF HIGHWAYS
AND PUBLIC TRANSPORTATION
TRANSPORTATION PLANNING DIVISION
U.S. DEPARTMENT OF TRANSPORTATION
FEDERAL HIGHWAY ADMINISTRATION



1970
REVISIONS PERMITTED TO APRIL 1, 1980
FOR THE STATE DEPARTMENT OF HIGHWAYS AND PUBLIC TRANSPORTATION
U.S. DEPARTMENT OF TRANSPORTATION
FEDERAL HIGHWAY ADMINISTRATION